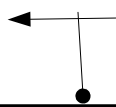
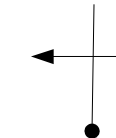
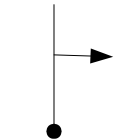
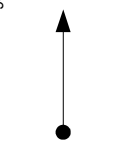

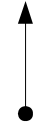






Day 2 Start

0.00		Out of parking lot
0.05	¹²⁴ 	"State Street"
0.15	¹²⁵ 	"High St"
0.31	¹²⁶ 	Arrive TC9



SS9 Goose Pond In St



SS9 Goose Pond In Fil

Overall	Tulip	Information
0.00		Start SS9
0.92		!! Yump at crest
2.24		Small yump then Yump
2.88		Bridge
3.54		!! Yump
3.66		! Yump

SS9 Goose Pond In St






SS9 Goose Pond In Fil

Overall	Tulip	Information
4.24		!! Yump and big rock
4.27		! Yumps

5.37	135 	Flying Finish
5.52	136 	Finish Control
	137	Continue to yellow gate and turn around. Stay in line.
	138	

SS10 Goose Pond Out
SS10 Goose Pond Out

Overall Tulip Information




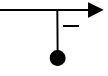
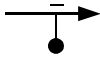
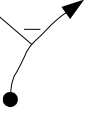



0.00	139 	Start SS10
0.21	140 	! Yumps next 0.3
0.95	141 	!! Yump at crest
1.06	142 	!! Yump
1.31	143 	! Yump

1.74	144 ↑ ●	Bridge
------	---------------	--------

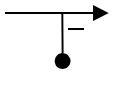
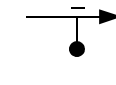
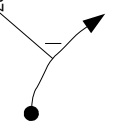
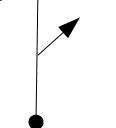
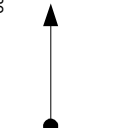
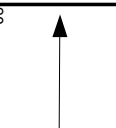
SS10 Goose Pond Out
SS10 Goose Pond Out

Overall	Tulip	Information
2.30	145 ↑ ●	! Yump
2.39	146 ↑ ●	! Yump
3.69	147 ↑ ●	! Crest
4.50	148 ↑ ●	Flying Finish
4.68	149 ↑ ●	Finish Control
	150	

SS 10 Goose Pond Out Finish
 SS7 Jayville In Start

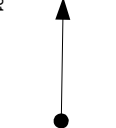

Overall	Tulip	Information
0.00		Finish Control
0.30		
0.35		Go past the start
0.40	⁸⁵ 	"STOP" "Scenic View"
0.43	⁸⁶ 	"STOP"
1.54	⁸⁷ 	"Sunoco"
3.88	⁸⁸ 	"Jayville"
3.91	⁸⁹ 	Arrive TC7
3.94	⁹⁰ 	Arrive SS7 Start Jayville In

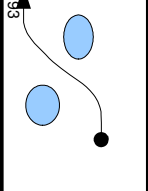
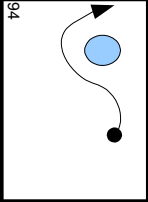
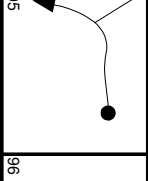
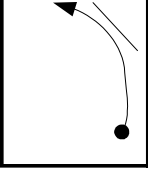
SS7 Jayville In Start

Overall	Tulip	Information
0.00		"STOP" "Scenic View"
0.03		"STOP"
1.14		"Sunoco"
3.48		"Jayville"
3.51		Arrive TC7
3.54		Arrive SS7 Start Jayville In

SS7 Jayville In Start

SS7 Jayville In Finish

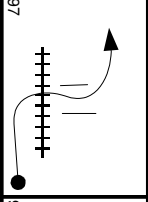
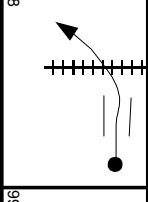
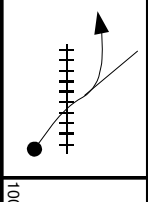
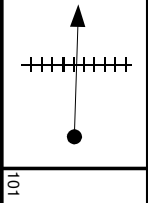
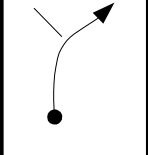
Overall	Tulip	Information
0.00		Start SS7
0.27		!!! Two hundred foot drop off outside


0.79		! Rocks
2.17		Rock
2.23		! Deceptive
2.33		Wall outside

SS7 Jayville In Start

SS7 Jayville In Finish

Overall Tulip Information


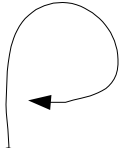
2.64		Bridge and tarmac next 0.1
3.78		!! Bridge
4.12		spectators
4.40		! Jump over tracks
4.62		

5.18	<small>102</small> 	Flying Finish
------	--	------------------

SS7 Jayville In Start

SS7 Jayville In Finish


Overall Tulip Information

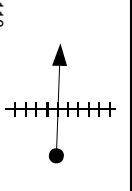
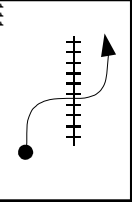
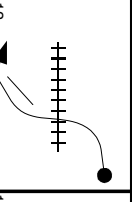
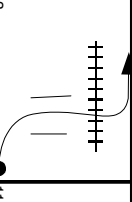
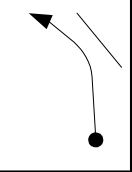
5.32	<small>103</small> 	Finish Control
	<small>104</small> 	Turn around by driving through gravel pit. Stay in order.
	<small>105</small>	
	<small>106</small>	
	<small>107</small>	
	<small>108</small>	

SS8 Jayville Out Start

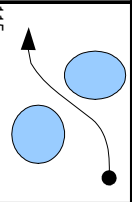
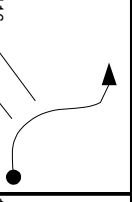
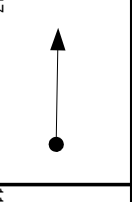
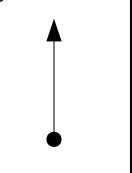
SS8 Jayville Out Finish

Overall Tulip Information

0.00	<small>109</small> 	Start SS8
------	---	-----------

0.79	110 	! Jump over tracks
1.07	111 	Tracks and spectators
1.42	112 	!! Tracks and bridge
2.57	113 	!! Pavement, bridge, tracks
2.90	114 	Wall outside



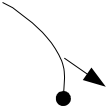

SS8 Jayville Out Start
SS8 Jayville Out Finish

Overall	Tulip	Information
4.34	115 	!! Rocks
4.86	116 	!!! Two hundred foot drop off outside
5.03	117 	Flying Finish
5.22	118 	Finish Control

SS8 Jayville Out Finish

SS11 Fullerville

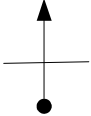

Overall Tulip Information


0.00	151 	Begin transit
0.03	152 	
	153	
	154	
2.33	155 	Sunoco
2.53	156 	"Garrison Road"

SS8 Jayville Out Finish

SS11 Fullerville


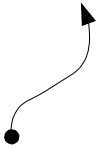

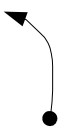
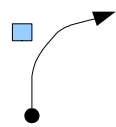
Overall Tulip Information


2.73	157 	"STOP"
4.73	158 	Arrive TC11

5.48	159 	Start SS11
	160	
	161	
	162	


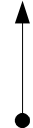
SS11 Fullerville Start
SS11 Fullerville Finish

Overall Tulip Information


0.00	163 	Start SS11
0.19	164 	left is over crest
0.68	165 	spectators
1.83	166 	! tightens over crest
3.78	167 	house on left

4.48	<small>168</small> 	chicane location under powerlines
------	--	-----------------------------------

SS11 Fullerville Start
SS11 Fullerville Finish

Overall	Tulip	Information
4.88	<small>169</small> 	Flying Finish
5.08	<small>170</small> 	Finish Control
	<small>171</small>	
	<small>172</small>	
	<small>173</small>	
	<small>174</small>	

SS11 Fullerville Finish
Service B


Overall	Tulip	Information
0.00	<small>175</small> 	"Town of Fowler Town Line"

0.64	176 	"Russell Tpke"
3.79	177 	Onto 812
11.81	178 	"South 812"
13.37	179 	"Church Street"
13.62	180 	Into Service Exchange Time Card



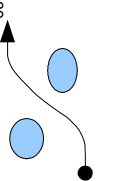

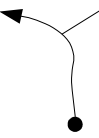

Service B

SS 12 Jayville In

Overall	Tulip	Information
0.00	181 	Exit Service
0.25	182 	Onto 812
4.10	183 	Jayville
4.13	184 	Arrive TC12

4.16	185 	Arrive SS12 Start
	186	

SS12 Jayville In Start
SS12 Jayville In Finish

Overall	Tulip	Information
0.00	187 	Start SS12
0.27	188 	!!! Two hundred foot drop off outside
0.79	189 	! Rocks
2.17	190 	Rock
2.23	191 	! Deceptive
2.33	192 	Wall outside

SS12 Jayville In Start
SS12 Jayville In Finish

Overall Tulip Information

2.64	193 	Bridge and tarmac next 0.1
3.78	194 	!! Bridge
4.12	195 	spectators
4.40	196 	! Jump over tracks
4.62	197 	
5.18	198 	Flying Finish


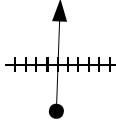
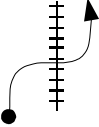
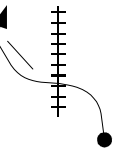
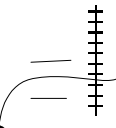

SS12 Jayville In Start
SS12 Jayville In Finish

Overall	Tulip	Information
5.32	199 	Finish Control
	200 	Turn around by driving through gravel pit. Stay in order.
	201	

	202	
	203	
	204	

SS13 Jayville Out Star
SS13 Jayville Out Finis

Overall Tulip Information

0.00	205 	Start SS13
0.79	206 	! Jump over tracks
1.07	207 	Tracks and spectators
1.42	208 	!! Tracks and bridge
2.57	209 	!! Pavement, bridge, tracks
2.90	210 	Wall outside

SS13 Jayville Out Star

SS13 Jayville Out Finis

Overall	Tulip	Information
4.34	<p>211</p>	!! Rocks
4.86	<p>212</p>	!!! Two hundred foot drop off outside
5.03	<p>213</p>	Flying Finish
5.22	<p>214</p>	Finish Control
	<p>215</p>	
	<p>216</p>	

SS13 Jayville Out Finis SS14 Fullerville Start


Overall	Tulip	Information
0.00	<p>217</p>	Begin transit
0.03	<p>218</p>	

2.37	219 	Sunoco
2.57	220 	"Garrison Road"
2.77	221 	"STOP"
5.52	222 	Arrive TC14


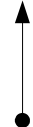
SS14 Fullerville Start
SS14 Fullerville Finish

Overall Tulip Information


0.00	223 	Start SS14
0.19	224 	left is over crest
0.68	225 	spectators
1.83	226 	! tightens over crest
3.78	227 	house on left


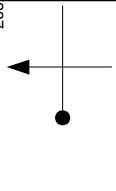
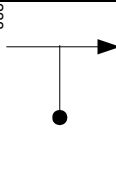
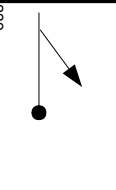
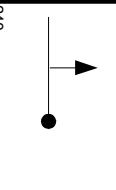
4.48	<small>228</small> 	chicane location under powerlines
------	--	-----------------------------------

SS14 Fullerville Start
SS14 Fullerville Finish

Overall	Tulip	Information
4.88	<small>229</small> 	Flying Finish
5.08	<small>230</small> 	Finish Control
	<small>231</small>	
	<small>232</small>	
	<small>233</small>	
	<small>234</small>	

SS14 Fullerville Finish
Service B

Overall	Tulip	Information
0.00	<small>235</small> 	"Town of Fowler Town Line"

0.64		"Russell Tpke"
3.79		Onto 812
11.81		"South 812"
13.37		"Church Street"
13.62		Into Service. Finish Day 2. Congratulations!