



Black River Stages Rally 2008

Rally Guide

1 Introduction

This document has no regulatory power and is to be used for information only.

Sections 1 through 21 and the appendices conform to FIA WRC Appendix 3 regulations for Rally Guides.

1.1 Welcome

Black River Stages Rally finishes the Atlantic Rally Cup and the Atlantic RallyMoto(TM) cup in the cool, relaxed setting of upstate New York and the Adirondacks. As the new event chairman, I'm honored to welcome competitors from many states to Harrisville, New York.

We are working toward making Black River Stages Rally even more friendly to novice and seasoned rallyists. To this end, we are introducing a new split-day format with a relaxed schedule for competitors and spectators. We hope that including information about the local resources in this guide both helps you enjoy your visit to New York and increases the economic impact on the area around Harrisville.

I look forward to seeing you in September!

A handwritten signature in black ink, appearing to read "Anders Green". The signature is written in a cursive, flowing style.

Anders Green
Chairman of the Rally

Black River Stages Rally 2008

1 Introduction.....	1
1.1 Welcome.....	1
1.2 Black River Stages Rally History.....	5
1.3 2007 Black River Stages Rally Summary.....	5
1.4 Past Black River Stages Rally Winners.....	5
1.5 Recent Resident New York Competitors.....	6
1.6 Atlantic Rally Cup History.....	6
2 Organizers Contact Details.....	7
2.1 Permanent Contact Details.....	7
2.2 Rally Headquarters Contact Details.....	7
2.3 Media Contact Details.....	7
3 Rally Program and Critical Deadlines.....	8
3.1 Rally Program – Prior to Rally Week.....	8
3.2 Rally Program – Rally Week.....	8
3.3 Stewards Meetings.....	9
4 Entry Details.....	9
4.1 Titles for Which the Rally Counts.....	9
4.2 Criteria for Acceptance of Entries.....	9
4.3 Entry Dates.....	9
4.4 List of Entry Fees.....	9
4.5 Entry Packages.....	9
4.6 Stage Notes.....	9
4.7 Insurance Coverage Provided by Entry.....	10
4.7.1 Description of Liability Insurance Coverage.....	10
4.7.2 Description of Accident Medical Coverage.....	10
4.7.3 Period of Insurance Coverage.....	10
4.8 Draft Entry List.....	10
4.8.1 Rally Car Entries.....	10
4.8.2 RallyMoto™ Entries.....	10
5 Service Park.....	11
5.1 Harrisville Service.....	11
5.1.1 Facilities.....	11
5.1.2 Map.....	11
6 Reconnaissance.....	11
7 Shakedown.....	11
8 Media.....	11
8.1 Local Media Contact Details.....	11
8.2 Coverage on TV, Radio and Web Sites.....	12
8.3 Media Center.....	12
8.4 Photographic Development Services.....	12
8.5 Press Room / Photographers Communications.....	12
8.6 Interview Zones.....	13
8.7 2008 NASA Rally Sport Atlantic Rally Cup and Atlantic RallyMoto(TM) Cup Points Tables.....	13
9 Two Way Radios.....	13
10 Fuel.....	13
11 Hospitality.....	13
12 Helicopters.....	13

Black River Stages Rally 2008

12.1 Registration Procedure.....	13
12.2 Helicopter Companies.....	13
13 Import of Vehicles & Spare Parts.....	13
13.1 Importing into America.....	13
14 Lodging Accommodations.....	14
15 List of Useful Facts and Services.....	16
15.1 Information on New York.....	16
15.2 Driving in New York.....	17
15.3 Transport of Fuel in New York.....	17
15.4 Area Information.....	17
15.5 Weather Forecast Service.....	18
15.6 Rental Vehicles.....	18
15.7 Airport.....	18
15.8 Taxi and Shuttle Services.....	18
15.9 Supermarkets.....	19
15.10 Hardware Stores.....	19
15.11 Towing and Salvage Services.....	19
15.12 Local Telecom Assistance.....	20
15.13 Cellular Coverage.....	20
15.14 Cellular Phones and Rentals.....	20
15.15 Embassies & High Commissions.....	20
15.16 Banks.....	21
15.17 ATM Locations.....	21
15.18 Foreign Currency Exchange.....	21
15.19 Visa Requirements.....	21
15.20 Departure Tax.....	21
15.21 Country Code Listing & Time Difference.....	21
15.22 Maps.....	22
15.23 Restaurants.....	22
15.24 Equipment Rental.....	22
15.25 Copy Service.....	22
15.26 Electronics.....	23
15.27 Public Internet Access.....	23
15.28 Computer Equipment – Hire & Technical Support.....	23
15.29 Auto Parts Stores.....	23
15.30 Auto Salvage Yards.....	23
15.31 Tire Mounting and Supply.....	24
15.32 Car Manufacturers.....	24
15.33 Locksmiths.....	24
15.34 Vinyl.....	24
15.35 Fire Extinguisher Certification.....	25
16 Scrutineering Sealing and Marking.....	25
16.1 Pre-Event Scrutineering.....	25
16.1.1 Date, Time, and Place.....	25
16.1.2 Directions to Scrutineering From Registration.....	25
16.1.3 Preparations to be Made to the Vehicle Prior to Arrival.....	25
16.2 Post-Event Scrutineering.....	25
16.2.1 Date, Time, and Place.....	25
16.2.2 Procedure.....	25

Black River Stages Rally 2008

17 Start Procedure.....	26
17.1 Date, Place, and Time.....	26
17.2 Procedure.....	26
18 Finish Procedure.....	26
18.1 Date, Place, and Time.....	26
18.2 Procedure.....	26
18.3 Awards Party.....	26
19 PR Activities.....	26
19.1 Events.....	26
19.2 Advertising.....	27
20 Event Passes and Plates.....	27
20.1 Event Passes.....	27
20.2 Event Plates.....	27
21 Medical & Safety Services.....	27
21.1 Event Emergency Contact Phone Number.....	27
21.2 Local Municipal Safety Contact Phone Numbers.....	27
21.2.1 Hospitals.....	27
21.2.2 Ambulance.....	27
21.2.3 Police.....	27
21.2.4 County Sheriff.....	28
21.2.5 Firefighters.....	28
22 Administrative Checks.....	28
22.1 Location.....	28
22.2 Service Vehicle Registration.....	28
22.3 Vehicle Registration & Licensing.....	28
23 Spectating.....	28
23.1 Spectator Tickets.....	28
23.2 Spectator Areas Schedule.....	29
23.3 Parc Expose and Service Areas Schedule.....	29
23.4 Spectator Area Travel Time Matrix.....	29
23.5 Spectator Area Overview Map.....	30
23.6 Directions to Spectator Areas.....	30
23.6.1 Kimballs Mill	30
23.6.2 Dutton.....	30
23.6.3 Beartown.....	30
23.6.4 Aspen Hollow.....	31
23.6.5 Henry.....	31
23.6.6 Wisner.....	31
23.6.7 Sandy Bay.....	31
23.6.8 Fullerville.....	31
23.7 Directions to Service Area.....	31
23.7.1 Harrisville Fire Hall Service Area.....	31
23.8 Spectator Area Maps.....	32
24 Appendix 1 Itineraries.....	32
24.1 Road Closure & Official Car Schedule.....	32
24.2 Twilight Schedule.....	32
24.3 Leg 1 Stage Schedule.....	33
25 Appendix 2 Maps.....	34
25.1 Harrisville Map.....	34

Black River Stages Rally 2008

25.2 Overview of Leg 1.....	34
25.3 Jerden Falls.....	34
25.4 Texas.....	34
25.5 Tidd.....	34
25.6 Overview of Leg 2.....	34
25.7 Jayville In / Out.....	34
25.8 Goose Pond In / Out.....	34
25.9 Fullerville.....	34
26 Appendix 3 Road Books.....	34
26.1 Directions from Saturday Scrutineering to Start.....	34
26.2 Directions from Start to Harrisville Service.....	35
26.3 Directions from Harrisville Service to All Stages.....	35
27 Appendix 4 Drawings and Layouts.....	36
27.1 Start Area.....	36
27.2 Finish Area.....	36
28 Appendix 5 Forms.....	37
28.1 Helicopter Registration Form.....	38
28.2 Black River Stages Rally Media Accreditation Form.....	39

1.2 Black River Stages Rally History

The event was first organized by Greg Healey and the inaugural event was held in 1998. After a three year hiatus, the event returned to the region in 2006. It was the first gravel rally in the RallyMoto series of 2007. Black River Stages Rally completes the Atlantic Rally Cup and Atlantic RallyMoto(TM) Cup in 2008.

The stages flow through the gentle hills of the Black River Valley and the event is headquartered in Harrisville, Lewis County, New York. Lewis County is located between the Adirondack Mountains and the Tug Hill Plateau in the western half of upstate New York. The Black River Valley was once a major trade route for the north country farmers. During the late 1800's a series of canals were constructed to connect the upper St. Lawrence with the Erie Canal utilizing the Black River. Today, the region is home to dairy farms and maple sugar makers.

1.3 2007 Black River Stages Rally Summary

In 2007, 24 car teams and 27 motorcycle competitors entered the event. Only 19 cars and 23 motorcycles finished the event. Mark Ely came in first in the RallyMoto competition, Gregor Halenda came in second, and local competitor, John Wernsdorfer, finished with the third place position. Martin Donnelly and Stephen Duffy finished first on the podium in the rally car competition. Patrick Brennan and Shane McCann finished second overall and Enda McCormack and Bernard Farrell finished in third place.

1.4 Past Black River Stages Rally Winners

2007	Martin Donnelly and Stephen Duffy, Mark Ely
2006	Celsus Donnelly and Barry McCain
2002	Tom Lawless and Damian Gallagher
2001	John Drislane and Naomi Darcy
2000	Seamus Burke and Frank Cunningham
1999	John Pizzagalli and Lance Smith
1998	Mike Villemure and Reny Villemure

Black River Stages Rally 2008

1.5 Recent Resident New York Competitors

2007	<ul style="list-style-type: none">• Driver Martin Donnelly of Pearl River• Drivers Patrick Brennan, Phillip Lynch, Michael Gillespie, and Jerry Cuffe and navigators Shane McCann, Stephen Duffy, Bernard Farrell, Drew Pollard, and Brian Kirby all of Yonkers• Driver Enda McCormack of West Nyack• Driver Randy Zimmer of Buffalo• Driver Michael O'Leary and navigator John O'Leary of Floral Park• Navigator Constantine Mantopoulous of Staten Island• Navigator Barry Smyth of Bronx• Driver Ozgur Simsek of Brooklyn• Driver Travis Sleight and navigator John Zima of North Chili• Riders Gregor Halenda and Mark Albertson of New York City• Rider John Wernsdorfer of Harrisville• Rider Max Stratton of North Hampton• Rider Jason Adams of Rosendale• Rider Ben Stratton of Troy• Rider Jonathan Peatfield of Albany
2006	<ul style="list-style-type: none">• Driver Tom Lawless and navigators Paul McClean, Sean Coffey of Maspeth• Drivers Brendan Cunningham, Martin Reidy, John Keany, and Lawrence Grieve and navigators Padraig Purchell, Eddie Fries, Noel Barry, and Justin Hackett all of Yonkers• Driver John Drislane of Carmel• Driver Jason Rivas of Oakdale• Navigator Brendan Bohan, of Poughquaq• Driver Greg Healey of Saugerties• Drivers Nial Donnelly, Tony Birbilis, and Paul Kelbel of New York City• Driver Arthur Wojcik of Middle Village• Driver Liam Egan of Great Neck• Driver Andrew Hadjiminias of Floral Park• Navigator David Dooley of Bronx• Driver Jonathan Bottoms of Buffalo• Driver Michael Madden and navigator Keith McHugh of Pearl River, NY• Driver Eugeniusz Michniuk of Staten Island• Navigator Dominik Jozwiak of Ridgewood• Driver Mitchell Williams and navigator Jeremy Lepel of Rochester

1.6 Atlantic Rally Cup History

This is the first year of the Atlantic Rally Cup and the Atlantic RallyMoto(TM) Cup. The Cup includes the following events: Sandblast Rally, Rally Tennessee, Rally West Virginia and Black River Stages Rally.

2 Organizers Contact Details

2.1 Permanent Contact Details

Black River Stages Rally Line Racing 217 Caniff Lane Cary, NC 27519
919.434.3267
fax: 919.882.1883
email: amy@nasarallysport.com

2.2 Rally Headquarters Contact Details

Harrisville Fire Hall
14226 Church Street
Harrisville, NY 13648

Registration will be held at the Town of Dian Municipal Building on Thursday, September 25, 2008. The following day, Friday, September 26, 2008, registration will be held at Rally Headquarters.

2.3 Media Contact Details

Media personnel should contact Anders Green using the information in Section 2.1

3 Rally Program and Critical Deadlines

3.1 Rally Program – Prior to Rally Week

Saturday July 19, 2008		
Opening date for early entry		
Saturday August 16, 2008		
Beginning of regular entry		
Saturday September 20, 2008		
Paperwork Completion Deadline		

3.2 Rally Program – Rally Week

Thursday September 25, 2008		
6 pm – 10 pm	Early Registration	Diana Town Office
6pm – 10pm	Scrutineering	Diana Town Office
7pm – 10pm	Novice Competitor Orientation	Harrisville Fire Hall
Friday September 26, 2008		
9 am – 2 pm	Competitor Registration Open	Harrisville Fire Hall
9 am – 2 pm	Volunteer Registration Open	Harrisville Fire Hall
9 am – 2 pm	Scrutineering Open	Harrisville Fire Hall
noon	Close of Entries	
2 pm – 3 pm	Volunteer Meeting	Harrisville Fire Hall
2 pm – 3:30 pm	First Stewards' Meeting	Diana Town Office
3:30 pm	Start Order Posted	Harrisville Scenic Overlook
4 pm – 5 pm	Parc Expose	Harrisville Scenic Overlook
4 pm	Drivers' Meeting	Harrisville Scenic Overlook
5:01 pm – 10 pm	Rally	
6:52 pm	Sunset	
Saturday September 27, 2008		
8 am	Stage Teams Meet for Deployment	Harrisville Fire Hall
9:30 am	Parc Expose	Harrisville Scenic Overlook
10:15 am	Drivers' Meeting	Harrisville Scenic Overlook
10:31 am – 5:43 pm	Rally	
7 pm - 10 pm	Awards Party	Harrisville Fire Hall
7 pm	Provisional Scores Posted	Harrisville Fire Hall

Black River Stages Rally 2008

3.3 Stewards Meetings

The first Stewards Meeting will be at the Town of Diana Municipal Office, 2:00 pm on Friday, September 26, 2008.

4 Entry Details

4.1 Titles for Which the Rally Counts

Black River Stages Rally will count toward the NASA Rally Sport Atlantic Rally Cup for car Drivers and Navigators. It will also count toward the NASA Rally Sport Atlantic RallyMoto(TM) Cup for motorcycle Riders.

4.2 Criteria for Acceptance of Entries

All car and motorcycle classes defined by the NASA Rally Sport General Regulations for Rallies will be allowed to enter.

4.3 Entry Dates

Early Entry begins	Saturday July 19 6:00 PM
Regular Entry begins	Saturday August 16 6:00 PM
Paperwork Completion Deadline	Saturday September 20 6:00 PM
Entry closes	Friday September 26 12:00 PM

4.4 List of Entry Fees

	Cars	Motorcycles
Early Entry Fee	\$595	\$250
Regular Entry Fee	\$695	\$300
Late Entry Fee	\$795	\$350
Late Paperwork Fee	\$20	\$20

4.5 Entry Packages

Each team will receive the:

- Road book
- Stage note book for cars or roll chart road books for bikes
- Rally guide
- Scrutineering form
- Identification stickers for service vehicles (place on windshield, passenger top corner)
- Numbers for the sides of cars (delivered prior to start of rally)

4.6 Stage Notes

Stage notes prepared by Pete Lahm of P-Sport will be issued to each team. These notes are included in the entry fee. The notes will be issued to the team navigator at registration.

The stage notes have been prepared using the Jemba Sweden numeric system. (eg: R5 120 ! Cr L4>3 R3/Cr Lg L4)

Black River Stages Rally 2008

Details of the abbreviations used in the system are available before the rally on the Jemba web site: <http://jemba.se/notesUSA.htm>. At the rally, abbreviations can be found within the stage note book.

4.7 Insurance Coverage Provided by Entry

4.7.1 Description of Liability Insurance Coverage

The Entry Fee includes the insurance premium to insure the competitor and other parties as necessary against all third party bodily injury and property damage for the amount of \$5,000,000 per occurrence.

4.7.2 Description of Accident Medical Coverage

All competitors, service crews and all event participants (staff, marshals, volunteers, etcetera) have secondary medical coverage of \$1,000,000.

4.7.3 Period of Insurance Coverage

All insurance coverage will come into effect at the opening of the Rally Office and will end at the close of the Rally Office or at the moment of competitor retirement, exclusion or disqualification.

4.8 Draft Entry List

4.8.1 Rally Car Entries

(P1)	Prototype 1	Joe Sladovich	Steve Westcott	Eagle Talon
(M1)	Modified 1	Thomas Barton	Brian Barton	Mazda 323
(M1)	Modified 1	Greg Healey	Brian Johnson	Datsun 280Z
(M2)	Modified 2	Mark Galperin	Aleksander Khmel	VW Golf GTI
(M2)	Modified 2	Dan Cook	Kent Gardam	Datsun 510
(M2)	Modified 2	Ozgur Simsek	Seher Simsek	Volkswagon GTI 7
(M2)	Modified 2	Tadhg Crowley	TBD	BMW 318is
(RSF)	Rally Spec Focus	Andrew Frick	Ryan Scott	Ford Focus
(RSF)	Rally Spec Focus	Simon Wright	Kieran Wright	Ford Focus ZX3
(RSF)	Rally Spec Focus	Hampton Bridwell	Josh Katinger	Ford Focus
(SS)	Super Stock	Scott Sanford	Amy Sanford	BMW 325i
(SS)	Super Stock	David Allan	Jimmy Brandt	Subaru Impreza WRX

4.8.2 RallyMoto™ Entries

(K)	Kings	Doug Morrison	BMW R1200 HP2
(D)	Dukes	Mark Ely	Aprilia SXV 5.5
(P1)	Production 1	Ben Stratton	BMW HP2 ENDURO
(P1)	Production 1	Joe Warner	BMW R1200 HP2 Enduro
(P1)	Production 1	Thomas Jarret II	BMW R1200 HP2 Enduro
(P2)	Production 2	Keith Ciampa	KTM 690 Enduro
(P2)	Production 2	Mark Albertson	BMW X Challenge
(P2)	Production 2	Hensley Evans	Yamaha XT 350
(P2)	Production 2	Andrew Phillips	BMW G650X Challenge
(P2)	Production 2	Chris Olsen	BMW G650X Challenge
(P2)	Production 2	Seth Strait	KTM 690 Enduro
(P2)	Production 2	Matthew Koestner	Honda XR600R
(P2)	Production 2	Chris Herman	KTM 530 EXC-R

Black River Stages Rally 2008

(P2)	Production 2	Luis Figueiredo	KTM 640e
(P2)	Production 2	Andrew Fekete	KTM 450 EXC
(P2)	Production 2	Miguel Boullosa	BMW G650 X CHALLENGE
(P2)	Production 2	Scott Dorrer	Yamaha XT 600
(P2)	Production 2	John Wernsdorfer	Suzuki DRZ400S

5 Service Park

5.1 Harrisville Service

5.1.1 Facilities

Type of Surface: Gravel and Tarmac

GPS Coordinates: N 44' 09.313" W 75' 18.941"

Designated areas: Service should be set up in the gravel parking lot of the Harrisville Volunteer Fire Hall. Additional service may be set up along the tarmac entrance and parking lot to the Village Recreation Park. No service may be set up on the grass or in the recreation ball field.

Water Supply: Water is available in the Fire Hall facilities

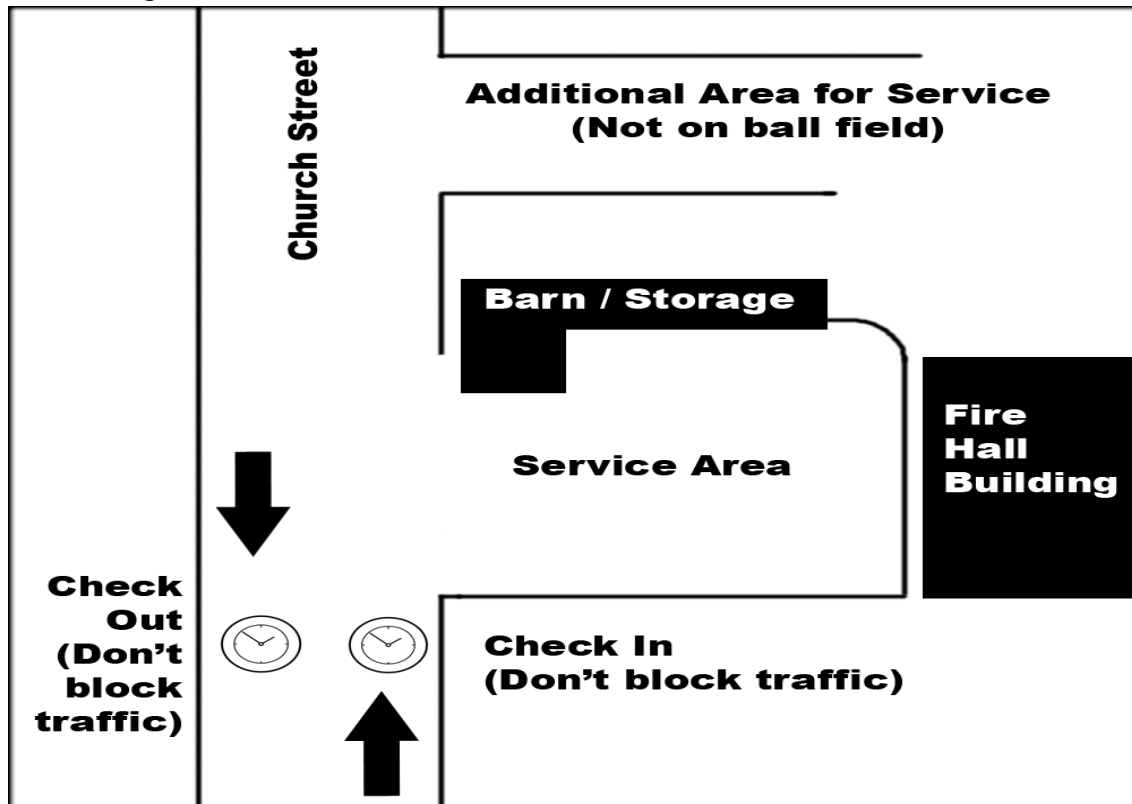
Available Food:

- There are several restaurants several minutes walking distance of the Fire Hall within the Village of Harrisville.
- Stewart's on 812 offers ice cream, sub sandwiches, and other lunch items.
- Nice 'N' Easy at the Highways 812 and 3 split offers ice cream, sub sandwiches, deli sandwiches, pizza and other lunch items.

Bathrooms: Bathroom facilities are available in the Harrisville Volunteer Fire Hall.

Other Services: None.

5.1.2 Map



6 Reconnaissance

There will be no reconnaissance.

7 Shakedown

There will be no shakedown.

8 Media

8.1 Local Media Contact Details

WGIX 95.3 FM Gouverneur, NY	Gouverneur Tribune-Press, Inc. 74 Trinity Avenue Gouverneur, NY 315.287.100
WLLG 99.3 FM Lowville, NY	Journal and Republican 7567 State Street Lowville, NY 315.376.3525
WTOJ 103.1 FM Carthage, NY	
WWTI / Newswatch 50 1222 Arsenal Street Watertown, NY 13601 315.785.8850 http://www.newswatch50.com	WWNY-TV / WNYF-TV 7 120 Arcade Street Watertown, NY 13601 http://www.wnytv.net
WSLJ 88.9 FM WJNY 90.0 FM WWJS 90.1 FM WRVJ 91.7 FM WCIZ 93.3 FM WFRY 97.5 FM WTNY 790 AM WATN 1240 AM WNER 1410 AM All located in Watertown, NY	Watertown Daily Times 260 Washington Street Watertown, NY 13601 315.782.1000, 800.642.6222
The Post-Standard 5795 Widewaters Parkway Syracuse, NY 13214 315.251.1810 http://www.syracuse.com	Eagle Newspapers 5910 Firestone Drive Syracuse, NY 13206 315.434.8889 newsroom@cnylink.com

8.2 Coverage on TV, Radio and Web Sites

There are currently no plans to cover the event on television. Live scores should be available online. Event updates should be available on blackriverstages.com.

8.3 Media Center

On Thursday, September 25, media should go to the Town of Diana Municipal Office. On Friday, September 26, and Saturday, September 27, media should go to the Harrisville Volunteer Fire Hall.

8.4 Photographic Development Services

Wal-Mart Supercenter One Hour Photo
7115 State Route 12
Lowville, NY
315.376.7030, 315.376.4211

8.5 Press Room / Photographers Communications

There will be no dedicated press room on the day of the rally.

8.6 Interview Zones

Authorized media are permitted to request interviews of the competitor within any service area. However, they are reminded that they must not approach a competitor vehicle while the car is within a control. (The controls are where the cars wait before entering the service areas, before entering a racing stage, or completing a racing stage.)

8.7 2008 NASA Rally Sport Atlantic Rally Cup and Atlantic RallyMoto(TM) Cup Points Tables

The 2008 NASA Rally Sport Atlantic Rally Cup and Atlantic RallyMoto(TM) Cup Points Tables are available at

<http://www.nasarallysport.com/esrc/points/ARC%20Points-2008-after-RWV-C.pdf>

9 Two Way Radios

Radio communication within the United States is governed by the Federal Communications Commission (FCC). Users must either be a licensed amateur operator (Ham license) or use licensed business frequencies. In both cases, equipment power and allowed frequencies are limited. Further information can be found at <http://www.FCC.gov> which is the official government web site.

10 Fuel

Race fuel will not be available.

11 Hospitality

The Black River Stages Rally organizers are not currently planning any hospitality/VIP tours. If you would like to provide these services for your sponsors or clients please contact Anders Green to arrange the details.

12 Helicopters

12.1 Registration Procedure

All helicopters used in connection with the rally must be registered with the Black River Stages Rally organizers in addition to complying with all FAA regulations. The registration form is available in the appendix.

12.2 Helicopter Companies

Helicopters are not available for rental within the Greater Watertown Area.

13 Import of Vehicles & Spare Parts

13.1 Importing into America

The following is an excerpt from a U.S. government publication:

Nonresidents may import an automobile or motorcycle and its usual equipment free of duty for a temporary stay to take part in races or other specific purposes. However, prior written approval from the EPA is required and such approval is granted only to those racing vehicles that EPA deems not capable of safe or practical use on streets and highways. If the contests are for other than money purposes, the vehicle may be admitted for 90 days without formal entry or bond if the Customs officer is satisfied as to the importer's identify and good faith. The vehicle becomes subject to forfeiture if it is not exported or if a bond is not given within 90 days of its importation. Prior written approval must be obtained from DOT. A vehicle may be temporarily imported for testing, demonstration, or racing purposes. (*Importing A Car.* http://foreignborn.com/visas_imm/entering_us/7importingyourcar.htm#cars. 18 September 2008.)

With rally cars being capable of "safe and practical use streets and highways" this complicates matters, and we recommend that you research the matter carefully. Another encouraging part of the document states "These vehicles may be operated on public roads or highways provided the operations are an integral part of the test." Also, Black River Stages Rally, giving no prize money, does fulfill the "contest for other than money purposes" clause. The Supplemental Regulations explicitly state that no prize money will be awarded.

The full document is available by following instructions on the U.S. Department of Homeland Security Customs and Border Protection web site:

http://www.cbp.gov/xp/cgov/travel/vacation/kbyg/prohibited_restricted.xml

To obtain the forms to import a car, you must deal with the National Highway Traffic Safety Administration, available here:

<http://www.nhtsa.dot.gov/cars/rules/import/Racing/>

You may submit these forms yourself, or have a customs broker (in the U.S., in a port near where the car will land) do it for you. You do not need to have a NHTSA "Registered Broker" process this paperwork, as those businesses deal with cars that are imported for sale.

14 Lodging Accommodations

Harrisville

- [Hunters Moon Motel](#) 315.543.2689 (5 individual cabins \$50 -\$85) 8268 State Route 3, Harrisville, NY 13648
- [The Kilbourn House Bed & Breakfast](#) 315.543.2008 (3 rooms \$40-\$50) 8292 State Route 3, Harrisville, NY 13648
- Blue Heron Boathouse Cabins 914.588.3028 (2 cabins) Lake Bonaparte, Harrisville, NY 13648
- [Long Falls Cottages](#) 315.543.2823 (2 cabins) 14135 Hotel Road, Harrisville, NY 13648

Natural Bridge is 11 miles southwest of Harrisville

- Oasis Camp Sites 315.644.9897 (50 sites with electricity & showers) Route 3, Natural Bridge, NY 13665
- [Adirondack 1000 Islands Campgrounds](#) 345.644.4880 (25 campsites with water, showers & indoor heated pool) 6081 State Route 3, Natural Bridge, NY 13665

Gouverneur is 17 miles north of Harrisville.

- [The Clearview Motel](#) 315.287.2800 (35 rooms starting at \$55) 1162 US Highway 11, Gouverneur, NY 13642
- [Lawrence Manor](#) 315.287.1640 (14 rooms B & B with motel) 214 East Main Street, Gouverneur, NY 13642
- [Camp Wildwood](#) 315.578.2302 (4 private cabins) 193 Mitchell Road, Gouverneur, NY 13642

Croghan is 20 miles south of Harrisville.

- [Adirondack Chateau](#) 315.346.1716 (\$95) Route 126, Croghan, NY 13327
- Croghan Comfy Corners 315.346.1480 6887 Mechanic Street, Croghan, NY 13327
- [Hidden Comfort Bed & Breakfast](#) 315.346.6940 (3 rooms \$65) 11733 Jerden Falls Road, Croghan, NY 13327
- [Camp O.U.T.T.](#) 315.346.6805 (1 cabin) 8270 Soft Maple Road, Croghan, NY 13327

Carthage is 20 miles southwest of Harrisville.

- [Herrings Inn](#) 315.493.9829 (21 rooms) 35802 State Route 3, Carthage, NY 13619

Great Bend is 24 miles west of Harrisville.

- [Grand View Bed & Breakfast](#) 315.493.1089 Mill PO Box 201, Great Bend, NY 13643

Black River is 28 miles west of Harrisville.

- [Gleason's Gate II Motel](#) 315.773.4201 State Route 3, Black River, NY 13612

Lowville is 30 miles south of Harrisville and is the county seat for Lewis County.

- [The Butterscotch House Bed & Breakfast](#) 315.376.3882 (4 rooms \$79 - \$99) 5449 Trinity Avenue, Lowville, NY 13367
- Le Hav Motel 315.376.2721 (9 rooms) Route 12, Lowville, NY 13367
- Zehrcroft Bed & Breakfast 315.376.7853 5490 River Street, Lowville, NY 13367

Black River Stages Rally 2008

- Four Seasons Bed & Breakfast 315.376.9301 4815 West Martinsburg Road, Lowville, NY 13367
- The Victoria Guest House 315.376.8502 7700 (3 rooms \$80) North State Street, Lowville, NY 13367
- [Old Church Inn](#) 315.376.8423 (5 rooms) 5560 State Route 26, Lowville, NY 13367
- Old Sawmill Inn Campground 315.376.9950 (2 motel rooms \$79 - 89 & 10 campsites with water & electric) Number Four Road, Lowville, NY 13367
- [Camp Vinette](#) (2 cabins \$50)
- Flat Rock Inn 315.376.2332 Flatrock Road, Lowville, NY 13367
- [Ridge View Motor Lodge](#) 315.376.2252 (\$65 - \$99) 7491 State Route 12, Lowville, NY 13367
- [Happy Hollow Campground](#) 315.376.4345 (175 sites with showers & electric) 4531 State Route 410, Lowville, NY 13367
- [Montague Inn](#) 315.376.2078 (14 rooms) 6765 Sears Pond Road, Lowville, NY 13367
- [Whetstone Gulf State Park](#) 315.376.6630 6065 West Road, Lowville, NY 13367
- [Tug Hill Inn](#) 315.376.4299 (3 rooms \$80) Salmon River Road, Lowville, NY 13367
- [The Lighthouse Restaurant & Motel](#) 315.376.2931 7392 Utica Boulevard, Lowville, NY 13367

Watertown is a small city has many lodging and dining options. It is 35 miles west of Harrisville.

15 List of Useful Facts and Services

15.1 Information on New York

Population: 19,306,183

Language: English

Time Zone: Greenwich Mean Time minus five hours

Emergency Services: Dial 911 for Police, Ambulance and Fire

Water: Tap water is fresh and safe to drink.

Climate: Harrisville, NY, gets an average 43 inches of rain per year. Snowfall is an average 103 inches. The number of days with any measurable precipitation is 177. September is the average wettest month. September average high will be 69° F and the average low will be 45° F.

Shopping:

Most shops, shopping malls and tourist shops, grocery stores and restaurants operate five or six days a week. Very few eating establishments will be open in Lewis County after 9 pm. Petrol is available seven days a week.

Black River Stages Rally 2008

Sales Tax: The sales tax rate for Lewis County, New York is 7.75%. You must add an additional 5% to the combined state and local sales tax rate for certain short term passenger car rentals or sales of entertainment or information services provided by telephone or telegraph which are received exclusively in an auditory manner over the telephone or telegraph.

Postal Services:

The United States Post Office in Harrisville is open Monday to Friday 8:30am to 12:30pm, 1:30pm to 4:45pm and Saturday 10:00am to 12:00pm, closed Sunday. The location is 14220 State Street, Harrisville, NY 13648.

Electricity

Electricity is 110 volts, 60 hertz. Hotels, motels, cabins and camps will not have provisions for 220/230 volt equipment.

Tipping:

Tipping in New York is not necessary, however if you have found the service (or food) exceptional it is perfectly in order to tip 10-15% of the total bill.

Recreational Activities:

A variety of local activities including golf, horseback riding, fishing, hunting, biking, canoing and kayaking, and hiking are available. In addition, an abundance of scenic and historic sites are in the area. The Lewis County Chamber of Commerce will gladly assist you with these other adventures. You may contact them at 800.724.0242 or <http://www.lewiscountychamber.org>.

15.2 Driving in New York

The weight limit for commercial vehicles in New York is 73,280 pounds. Detailed rules for permitting commercial vehicles can be found at <http://home2.nyc.gov/html/dot/html/permits/commperm.shtml>.

For further information contact the New York Department of Transportation at 212.639.9675.

15.3 Transport of Fuel in New York

New York State has adopted federal safety regulations for the transport of hazardous materials. You can transport hazardous materials within the state in accordance with those regulations.

Please refer to <http://www.fmcsa.dot.gov/safety-security/hazmat/complyhmregs.htm> for references on how to comply with federal hazardous materials regulations.

15.4 Area Information

The Lewis County Chamber of Commerce can supply contact information for nearly any type of business in the area. You can contact them at 1.800.724.0242 or <http://www.lewiscountychamber.org>.

15.5 Weather Forecast Service

The forecast for the day can be found through a variety of online weather services. Current weather conditions at the Watertown International Airport can be found at <http://weather.noaa.gov/weather/current/KART.html>.

15.6 Rental Vehicles

Affordable Car Rental
342 Factory Street
Watertown, NY 13601
315.782.5311

PriceLess Car Rental
19079 US Route 11
Watertown, NY 13601
315.788.9085

Enterprise Rent-A-Car
18579 US Route 11
Watertown, NY 13601
315.782.0100

Rent-A-Wreck
19079 US Route 11
Watertown, NY 13601
315.222.7146

G Wizz Auto Rentals
533 LeRay Street
Watertown, NY 13601
315.788.555

15.7 Airport

The closest airports are:

Watertown International Airport (airport code: WIA, 30 minutes away)

Syracuse Hancock International Airport (airport code SYR, 2 hours away)

Greater Rochester International Airport (airport code: ROC, 3 hours 18 minutes away)

15.8 Taxi and Shuttle Services

Drum Cab
23727 State Route 37
Watertown, NY 13601
315.785.9710

Watertown Taxi
22521 Duffy Road
Watertown, NY 13601
315.779.2199

Fatman's Cab Service
413 Factory Street
Watertown, NY 13601
315.7863362

Yellow Cab of Watertown
95 Public Square
Watertown, NY 13601
315.782.2121

Freedom Cab
632 Huntington Street
Watertown, NY 13601
315.779.1983

Lewis County Taxi Service
5496 Water Street
Lowville, NY 13367
315.376.4714

15.9 Supermarkets

Greg's Butcher Block
8212 Main Street
Harrisville, NY 13648
315.543.2790

P&C Food Market
State Route 12D and 26
Lowville, NY 13367
315.376.6311

Lowville IGA
7623 North State Street
Lowville, NY 13367
315.376.6621

Sweet Basil Natural & Organic Food
7580 South State Street
Lowville, NY 13367
315.376.2956

Mustard Seed Organic & Natural Food
969 Arsenal Street
Watertown, NY 13601
315.788.2463

Tim's Market
9777 Main Street
Croghan, NY 13327
315.346.3500

Monnat's Country Store
9762 Main Street
Croghan, NY 13327
315.346.6121

Wal-Mart Supercenter
7115 State Route 12
Lowville, NY 13367
315.376.7030

15.10 Hardware Stores

Buckingham Hardware
9801 Main Street
Croghan, NY 13327
315.346.6039
Mon - Sat 7am - 7pm
Sun 9am - 4pm

True Value Hardware
5814 Number Four Road
Lowville, NY 13367
315.376.6022

Waugh's True Value Hardware
8288 Highway 812
Harrisville, NY 13648
315.543.2646

15.11 Towing and Salvage Services

Bruce's Towing & Auto Repair, Inc.
33449 State Route 3
Carthage, NY 13619
315.493.2760

9391 State Route 12
Copenhagen, NY 13626
315.388.4165

Dayan Street Auto
5260 Dayan Street
Lowville, NY 13367
315.376.8067, 315.681.0670

Monnat Brothers Service Station
7712 North State Street
Lowville, NY 13367
315.376.3722

Reliable Towing & Car Care
Groff Terry Auto Repair & Wrecker Service 1369A US Highway 11
Rally Guide

Black River Stages Rally 2008

Gouverneur, NY 13642
315.287.5045

249 Coffeen Street
Watertown, NY 13601
315.782.6035, 315.782.6675

Tracy's Towing

15.12 Local Telecom Assistance

If you would like the operator to look up a number for you, dial 411. This number is valid for all of New York. If calling internationally, all numbers must be preceded by +1 before dialing the three-digit area code and seven-digit number.

15.13 Cellular Coverage

Opinion from the local firms is that Verizon Wireless has the best coverage for the area. AT&T and Sprint have moderate coverage that includes roaming, and US Cellular is spotty.

15.14 Cellular Phones and Rentals

There are several Verizon Wireless and AT&T Wireless stores in Watertown, but no one does short term phone rentals. One alternative can be found at <http://www.phonerentalusa.com/>.

15.15 Embassies & High Commissions

The countries chosen to be listed here are based on the international competitors of years past.

Consulate General of Canada
HSBC Center, Suite 3000
Buffalo, NY 14203-2884
716.858.900
fax: 716.852.4340
email: bfalo@international.gc.ca

Canadian Border Services Agency
Ottawa Ontario
Canada K1A 0L8
204.983.3500, 506.636.5064
email: cbsa-asfc@canada.gc.ca

Consulate General of Ireland
345 Park Avenue, 17th Floor
New York, NY 10154-0037
212.319.2552
Embassy of Ireland
2234 Massachusetts Avenue NW

Washington, DC 20008
202.462.3939
fax: 202.232.5993

Consulate General of the Republic of Poland
233 Madison Avenue
New York, NY 10016
646.237.2100, 212.686.1541
fax: 646.237.2105, 212.686.3219
email: kgrpny@aol.com

15.16 Banks

Black River Stages Rally 2008

Community Bank
14216 State Street
Harrisville, NY 13648
315.543.2678

Key Bank
9760 Main Street
Croghan, NY 13327
315.346.6415

Community Bank
7605 North State Street
Lowville, NY 13367
315.376.6556

Key Bank
7647 North State Street
Lowville, NY 13367
315.376.6584

HSBC Bank
7550 South State Street
Lowville, NY 13367
315.376.4527

15.17ATM Locations

On Main Street in Croghan:
Key Bank

On State Street in Lowville:
Community Bank
Key Bank

On State Street in Harrisville:
Community Bank

HSBC Bank

15.18Foreign Currency Exchange

The American currency system is based on dollar and cent denominations. Coins are 1c, 5c 10c, 25c, and 50c. Notes are \$1, \$5, \$10, \$20, \$50 and \$100.

As of August 28, 2008 the approximate exchange rate for one US dollar was:

€1.46 Euros

£1.82 United Kingdom Pounds

\$0.94 Canadian Dollars

15.19Visa Requirements

Full details of all visa requirements for each country is available from the US State Department at

http://travel.state.gov/travel/tips/brochures/brochures_1229.html

15.20Departure Tax

All international flights coming to the US include the Departure Tax in the price of the ticket.

15.21Country Code Listing & Time Difference

If calling a US number from outside the country, the country code is 1.

Time difference between Rally Headquarters and various other locations:

Ireland: HQ is five hours behind.

Sweden: HQ is six hours behind.

Australia: HQ is eight hours ahead (but previous calendar day).

15.22 Maps

The recommended map to use is the Adirondack-North Country Road Atlas by Jimapco, which is a large format book. There is no bookstore in Harrisville, the closest one is in Watertown. However, these maps can be purchased at the Stewart's Shop on Main Street (State Route 3) in Harrisville.

15.23 Restaurants

A variety of restaurants are available in Lowville and Harrisville. Some that the locals recommend are:

- Rose Garden Restaurant
8204 Main Street, Harrisville
This is a sandwich shop with breakfast, lunch and dinner options.
- Village Inn Restaurant
8208 Main Street, Harrisville
This small restaurant offers breakfast, lunch and dinner fare, with a small bar.
- Pastamore, Main Street, Harrisville
This small pizza and sub sandwich shop delivers to areas around Harrisville.
- Ziggy's
Lake Bonapart, South Shore Road, Harrisville
This shop serves lunch and dinner on weekends only.
- Gary's Restaurant
5424 Shady Avenue, Lowville
Just off the main street, this restaurant serves up the usual diner fare.
- [Jeb's Restaurant](#)
5403 Shady Avenue
You can expect standard fare with a small bar next door.

Gouverneur has several restaurants, including the Casablanca Restaurant and Bar at 413 East Main Street. It serves the usual Italian fare.

Schulz's Family Restaurant at 9861 State Route 812 in Croghan is also open for breakfast, lunch and dinner.

15.24 Equipment Rental

Seaway rental Corp.
25145 State Route 3
Watertown, NY 13601
315.788.4700

15.25 Copy Service

Staples
1283 Arsenal Street #16
Watertown, NY 13601
315.782.2019

15.26 Electronics

Radio Shack
417 South Clinton Street

Black River Stages Rally 2008

Carthage, NY 13619
315.493.3050

15.27 Public Internet Access

Internet access is available at the following libraries:

Harrisville Free Library
8209 Main Street
Harrisville, NY 13648
315.543.2577

Croghan Free Library
Main Street
Croghan, NY 13327
315.346.6521
M 12pm - 5pm, W 12pm - 8pm
F 12pm - 5pm and 7pm - 9pm
(also has fax and copy services)

15.28 Computer Equipment - Hire & Technical Support

Rent-A-Center
22080 US Highway 11
Watertown, NY 13601
315.782.0614

Hunt's Computers
7686 North State Street
Lowville, NY 13367
315.376.7757

Rentway
1283 Arsenal Street
Watertown, NY 13601
315.185.8673

15.29 Auto Parts Stores

Advance Auto Parts
12 North Broad Street
Carthage, NY 13619
315.493.2395

Gouverneur Auto Parts & Supply, Inc.
18 Park Street
Gouverneur, NY 13642
315.287.1600

Autozone
1020 Arsenal Street
Watertown, NY 13601
315.786.1922

G & R Auto Parts
250 East Main Street
Gouverneur, NY 13642
315.287.1430
(also has machine shop services)

Fisher Auto Parts, Inc.
161 Main Street
Lowville, NY 13367
315.376.6554

Lowville Auto Parts
7379 Utica Boulevard
Lowville, NY 13367
315.376.7111

15.30 Auto Salvage Yards

Watertown Main Auto Parts
620 W. Main Street

Watertown, NY 13601
315.788.1170

Black River Stages Rally 2008

Pat's Used Auto Parts
7734 Number Four Road

Lowville, NY 13367
315.376.1912

15.31 Tire Mounting and Supply

Burkart Brothers Garage
7501 South State Street
Lowville, NY 13367
315.376.3313

Chiappone's Tire Warehouse
557 West Main Street
Watertown, NY 13601
315.782.1900

Smithers Tire Service, Inc.
357 West Main Street
Gouverneur, NY 13642
315.287.2930

15.32 Car Manufacturers

Local Car Dealers include:

Davidson Auto Group Nissan-Buick-
Pontiac-GMC
18423 Outer Arsenal Street
Watertown, NY 13601
315.482.7700

Fucillo Hyundai-Mitsubishi-Subaru
18822 US Route 11
Watertown, NY 13601
315.782.1600

Drum Honda
18375 US Route 11
Watertown, NY 13601
315.788.8200

Waite Toyota
18406 US Route 11
Watertown, NY 13601
315.788.6022

15.33 Locksmiths

John Law Lock & Key Service
1204 Superior
Watertown, NY 13601
315.771.5604, 315.788.4310

Rojac Security Services
95 Front Street
Carthage, NY 13619

15.34 Vinyl

American Advertising & Sign Co.
Marshey Road
Harrisville, NY 13648

315.543.2541
Lee Signs

Black River Stages Rally 2008

7613 North State Street
Lowville, NY 13367
315.376.8629

Beaver Falls, NY 13305
315.346.1036

Heritage Graphics
6539 Cross Road

15.35 Fire Extinguisher Certification

Mellnitz's Extinguisher Service
Lewis County, NY
315.376.2535
email: pjmd6@hotmail.com

Northern Fire Equipment, Inc.
20952 County Route 16
Watertown, NY 13601
315.788.8217

16 Scrutineering Sealing and Marking

16.1 Pre-Event Scrutineering

The driver and navigator do not have to be present at scrutineering. However, their helmets, driving suits, race shoes and other safety gear must be examined at the same time the vehicle is examined. Riders must be present with their motorcycle at scrutineering.

16.1.1 Date, Time, and Place

Thursday, September 25, 6 - 10pm
Town of Diana Facilities
US Route 812
Harrisville, NY 13648

Friday, September 26, 9am - 2pm
Harrisville Fire Hall
14226 Church Street
Harrisville, NY 13648

16.1.2 Directions to Scrutineering From Registration

Thursday: Exit registration. Turn right onto driveway. Follow driveway past blue maintenance facility to the yellow maintenance facility at the rear.

Friday: Registration and Scrutineering are in the same facility.

16.1.3 Preparations to be Made to the Vehicle Prior to Arrival

The following items should be prepared before the vehicles undergo scrutineering:

- Tech sheet should be completed with vehicle number, event name and date, and team names
- Appropriate number backers or white space should be in place
- All organizer provided stickers should be in place

16.2 Post-Event Scrutineering

16.2.1 Date, Time, and Place

Saturday, September 27

Black River Stages Rally 2008

Upon completion of the event, post-event scrutineering will take place at the Harrisville Fire Hall service area.

16.2.2 Procedure

Vehicles will be checked as desired by the Chief Scrutineer.

17 Start Procedure

17.1 Date, Place, and Time

Friday, September 26, 5:01pm
Scenic Overlook
Main Street
Harrisville, NY 13648

Saturday, September 27, 10:31am
Scenic Overlook
Main Street
Harrisville, NY 13648

17.2 Procedure

All motorcycles will start on a thirty-second interval and all cars will start on a one minute interval.

18 Finish Procedure

18.1 Date, Place, and Time

Friday, September 26
Main Time Control at Harrisville Fire Hall service area

Saturday, September 27
Main Time Control at Harrisville Fire Hall service area

18.2 Procedure

Upon arrival, vehicles will clear the final control. Competitors may declare their check-in minute if desired. They must then be directed either to impound or to service by the Chief Scrutineer.

18.3 Awards Party

A casual awards party will be held at the Harrisville Fire Hall. Dinner will include barbecued chicken, burgers, hot dogs, salted potatoes, green beans and beverages.

19 PR Activities

19.1 Events

Parc Expose	Friday evening	4 - 5pm	Harrisville Scenic Overlook
Parc Expose	Saturday morning	9:30am	Harrisville Scenic Overlook
Start	Friday evening	5:01am	Harrisville Scenic Overlook
Start	Saturday morning	10:31am	Harrisville Scenic Overlook
Finish	Saturday evening	6pm	Harrisville Fire Hall
Awards Ceremony	Saturday evening	8pm	Harrisville Fire Hall

Black River Stages Rally 2008

After Party	Saturday night	10pm	The Village Inn, Harrisville
-------------	----------------	------	------------------------------

19.2 Advertising

Entities wishing to advertise at any of the PR events must do so through the sponsorship program. Contact the Chairman of the Rally for more information.

20 Event Passes and Plates

20.1 Event Passes

All participants must wear waiver wristbands. These will be required for entering time controls, entering spectator areas and the service area.

Wristband Color	Who wears them
Red	Drivers, Navigators, Riders, Service Crew members Officials, Stage Marshals, HAM Radio Operator volunteers
Yellow	Spectators

20.2 Event Plates

There will be no event plates (metal hood plates) issued for this event.

21 Medical & Safety Services

21.1 Event Emergency Contact Phone Number

You may contact the Clerk of the Course *in case of an emergency only*. This line must to be kept clear for medical and police emergencies only.

Phone number: 919.697.5282

21.2 Local Municipal Safety Contact Phone Numbers

21.2.1 Hospitals

Carthage Area Hospital
1001 West Street Road
Carthage, NY 13619
315.493.1000

Lewis County General Hospital
7785 North State Street
Lowville, NY 13367
315.376.5200

Samaritan Medical Center
830 Washington Street
Watertown, NY 13601
315.785.4000

21.2.2 Ambulance

Carthage 315.493.1913
Gouverneur 315.287.1311
Lewis County 315.376.7711

21.2.3 Police

Carthage 315.493.4821
Gouverneur 315.287.2121

Lowville 315.376.6511
Watertown 315.782.2233

21.2.4 County Sheriff

Lewis County Sheriff Department 315.376.3511
St. Lawrence County Sheriff Department 315.379.2222

21.2.5 Firefighters

Gouverneur 315.287.1537
Harrisville 315.543.2833
Lowville 315.376.6333

22 Administrative Checks

22.1 Location

Thursday, September 25
Town of Diana Facilities
US Route 812
Harrisville, NY 13648

Friday, September 26
Harrisville Fire Hall
14226 Church Street
Harrisville, NY 13648

22.2 Service Vehicle Registration

All service vehicles must be registered with the rally. All service vehicles must carry at least the same amount of insurance coverage that is required for a competition rally car.

For teams renting service vehicles, we recommend contacting the rental company well in advance so you can obtain proper insurance papers. Alternatively, we will also accept copies of your personal policy showing liability coverage when driving other vehicles. You will also need the proof of registration for the vehicle.

22.3 Vehicle Registration & Licensing

All rally cars must be registered either with a state agency, or, in the case of imported cars, the federal government. All rally cars must be insured for public road travel. Providing these documents is part of entering the event and completing administrative checks.

23 Spectating

23.1 Spectator Guides

Access to the spectator areas requires a wristband. Competitors and service crew may use their waiver wristbands. Spectators wondering “How can I watch the rally?” can purchase Spectator Guides for \$10 at the following locations:

Pastamore
Main Street, Harrisville, NY 13684
315.543.2112

Nice 'N' Easy
Main Street, Croghan, NY 13327
315.346.6393

Black River Stages Rally 2008

Nice 'N' Easy
 Highway 812 and Highway 3, Pitcairn, NY 13648
 315.543.7618

Indian River General Store (the "Beer Church")
 11014 State Route 812, Croghan, NY 13327
 315.346.1488

The Spectator Guide includes short biographies of the competitors, a rally schedule, a spectator area matrix and directions to each spectator location.

Wristbands will be available upon arrival at the spectator areas. Spectator guides, decals and t-shirts will be available for purchase at the spectator areas as well.

23.2 Spectator Areas Schedule

Friday Spectator Area	Stage	Cars and Bikes Scheduled
Kimballs Mills	Jerden Falls	5:19pm and 7:44pm
Dutton	Jerden Falls	5:19pm and 7:44pm
Beartown	Texas	5:50pm and 8:15pm
Aspen Hollow	Texas	5:50pm and 8:15pm
Henry	Tidd	6:38pm and 8:53pm
Wisner	Tidd	6:28pm and 8:53pm

Saturday Spectator Area	Stage	Cars and Bikes Scheduled
Sandy Bay	Fullerville	12:50pm and 4:13pm
Fullerville	Fullerville	12:50pm and 4:13pm

23.3 Parc Expose and Service Areas Schedule

Area	Date and Time
Parc Expose and start at Harrisville Scenic Overlook	Friday, September 26, 4pm Saturday, September 27, 9:30am
Harrisville Fire Hall Service Area	Friday, September 26, 7pm Saturday, September 27, 1:30pm
Finish at Harrisville Fire Hall	Saturday, September 27, 5pm

23.4 Spectator Area Travel Time Matrix

This grid shows the estimated time and distance to travel between spectator areas.

Friday Spectator Areas

	Kimballs Mills	Dutton	Beartown	Aspen Hollow	Henry	Wisner	Service
Kimballs Mills	0	11 miles 16 minutes	19 miles 28 minutes	23 miles 34 minutes	11 miles 16 minutes	9 miles 14 minutes	10 miles 15 minutes
Dutton	11 miles 16 minutes	0	18 miles 26 minutes	16 miles 23 minutes	8 miles 13 minutes	6 miles 9 minutes	12 miles 18 minutes
Beartown	19 miles 28 minutes	18 miles 26 minutes	0	15 miles 22 minutes	15 miles 22 minutes	16 miles 24 minutes	20 miles 29 minutes
Aspen Hollow	23 miles 34 minutes	16 miles 23 minutes	15 miles 22 minutes	0	20 miles 29 minutes	18 miles 26 minutes	22 miles 31 minutes
Henry	11 miles 16 minutes	8 miles 13 minutes	15 miles 22 minutes	20 miles 29 minutes	0	3 miles 5 minutes	12 miles 18 minutes
Wisner	9 miles 14 minutes	6 miles 9 minutes	16 miles 24 minutes	18 miles 26 minutes	3 miles 5 minutes	0	10 miles 15 minutes

Black River Stages Rally 2008

Service	10 miles 15 minutes	12 miles 18 minutes	20 miles 29 minutes	22 miles 31 minutes	12 miles 18 minutes	10 miles 15 minutes	0
---------	------------------------	------------------------	------------------------	------------------------	------------------------	------------------------	---

Saturday Spectator Areas

	Sandy Bay	Fullerville	Service
Sandy Bay	0	9 miles 14 minutes	5 miles 7 minutes
Fullerville	9 miles 14 minutes	0	7 miles 10 minutes
Service	5 miles 7 minutes	7 miles 10 minutes	0

Competitors or volunteers: please note that your waiver wristband will also grant you access to the spectator areas.

23.5 Spectator Area Overview Map

Please note that this map is not to scale, and is only a schematic to let you know the location of one spectator area relative to another.

Spectator Area Overview Map Not Available.

23.6 Directions to Spectator Areas

All directions start with “From Scenic Overlook” and assume that you start at the intersection of Main Street and US Route 812 in Harrisville, where there is a stop sign.

23.6.1 Kimballs Mill

GPS: N44 03.334 W75 18.424

- From Harrisville, turn left onto Routes 812 and 3.
- At the split of Routes 812 and 3, turn left and continue on Route 812.
- After driving 2 miles, turn left onto Kimballs Mill Road.
- After driving 3 miles, arrive at the spectator area.

23.6.2 Dutton

GPS: N44 00.761 W75 19.326

- From Harrisville, turn left onto Routes 812 and 3.
- At the split of Routes 812 and 3, turn left and continue on Route 812.
- After driving 7 miles, turn left onto Dutton Road.
- After driving 2 miles, arrive at the spectator area.

23.6.3 Beartown

GPS: N43 59.015 W75 26.006

- From Harrisville, turn left onto Routes 812 and 3.
- At the split of Routes 812 and 3, continue on Route 3.
- After driving 7 miles, turn left onto Depot Street and then right onto North Croghan Road.
- After driving 2 miles, turn left onto Beartown Road.
- After driving 7 miles, arrive at the spectator area.

23.6.4 Aspen Hollow

GPS: N43 59.042 W75 28.642

- From Harrisville, turn left onto Routes 812 and 3.

Black River Stages Rally 2008

- At the split of Routes 812 and 3, turn left and continue on Route 812.
- After driving for 15 miles, turn right onto Old State Road.
- After driving for 5 miles, turn right onto Aspen Hollow Truck Trail.
- After driving 2 miles, arrive at the spectator area.

23.6.5 Henry

GPS: N44 04.317 W75 24.168

- From Harrisville, turn left onto Routes 812 and 3.
- At the split of Routes 812 and 3, turn left and continue on Route 812.
- After driving for 5 miles, turn right onto Patchin Truck Trail.
- After driving for 3 miles, turn right onto Henry Road.
- After driving for 1.5 miles, arrive at the spectator area.

23.6.6 Wisner

GPS: N4404.069 W7522.938

- From Harrisville, turn left onto Routes 812 and 3.
- At the split of Routes 812 and 3, turn left and continue on Route 812.
- After driving for 5 miles, turn right onto Patchin Truck Trail.
- After driving 1.5 miles, turn right onto Wisner Truck Trail.
- After driving for 1 mile, arrive at the spectator area.

23.6.7 Sandy Bay

GPS: Not Available

- From Harrisville, turn right onto Routes 812 and 3.
- At the split of Routes 812 and 3, turn left and continue on Route 812.
- After driving for 3 miles, turn right onto Osborne Road.
- Continue and enter the Sandy Bay State Forest area.
- After driving for 1 mile, arrive at the spectator area.

23.6.8 Fullerville

GPS: N44 12.778 W75 18.296

- From Harrisville, turn right onto Routes 812 and 3.
- At the split of Routes 812 and 3, stay right and continue on Route 3.
- After driving 2.5 miles, turn left onto Edwards Road.
- After driving 0.25 miles, turn left onto Fullerville Road.
- After driving 2 miles, arrive at the spectator area.

23.7 Directions to Service Area

23.7.1 Harrisville Fire Hall Service Area

GPS: N 44' 08.958" W 75'19.401"


- From Harrisville, turn left onto Routes 812 and 3.
- After driving 0.25 miles, turn right onto Church Street.
- After driving 0.10 miles, turn right into the Fire Hall parking lot and service area.

23.8 Spectator Area Maps

Spectator Area Maps are not available.

Black River Stages 2008

Road Closure Schedule



As these roads are being raced multiple times, there will be short down times in between each running. Each of these short times will generally have a window of less than five minutes available for access. The notes will try to give the approximate times that this access will occur.

Note 1 – Probably sometime plus or minus 30 minutes from 6:30pm

Note 2 – Probably sometime plus or minus 30 minutes from 7:15pm

Note 3 – Probably sometime plus or minus 30 minutes from 7:45pm

Note 4 – Probably sometime plus or minus 30 minutes from 10:45am and 11:50am and 1:45pm and 3:30pm

Note 5 – Probably sometime plus or minus 30 minutes from 10:45am

Note 6 – Probably sometime plus or minute 30 minutes from 3pm

Black River Stages Rally 2008

24.2 Twilight Schedule

According to the U.S. Naval Observatory the sun has the following schedule during the event:

Friday Sunrise	6:55am
Friday Sunset	6:52pm
Friday End Civil Twilight	7:20pm
Saturday Sunrise	6:56am
Saturday Sunset	6:50pm
Saturday End Civil Twilight	7:19pm

Black River Stages Stage Schedule

TC / SS		Distance		Target Minutes	First Vehicle	
		Stage	Transit			
Leg 1 Friday September 26 2008						
0	Start – Scenic Overlook					
	Transit		6.14	15		
1	Jerden Falls 1	8.38		18	5:19 PM	Section 1
	Transit		1.92	10		
2	Texas 1	5.66		10	5:50 PM	
	Transit		15.63	25		
3	Tidd 1	3.52		15	6:28 PM	
	Transit		6.55	15		
3A	Service A – Fire Hall			20	7:01 PM	
		17.56	30.24	47.80		

	Transit		5.66	15		Section 2
4	Jerdan Falls 2	8.38		18	7:39 PM	
	Transit		1.92	10		
5	Texas 2	5.66		10	8:10 PM	
	Transit		15.63	25		
6	Tidd 2	3.52		10	8:48 PM	
	Transit		6.55	15		
6A	Finish – Fire Hall				9:13 PM	
		17.56	29.76	47.32		

Leg 2 Saturday September 27 2008						
6b	Start – Scenic Overlook					
	Transit		3.54	10		
7	Jayville In 1	5.18		(Note 1) 12	10:14 AM	Section 3
	Transit		0.20	40		
8	Jayville Out 1	5.22		(Note 1) 12	11:09 AM	
	Transit		3.83	10		
9	Goose Pond In	4.78		(Note 1) 10	11:34 AM	
	Transit		0.20	40		
10	Goose Pond Out	4.60		(Note 1) 10	12:27 PM	
	Transit		4.60	10		
11	Fullerville 1	4.58		10	12:50 PM	
	Transit		13.62	25		
11A	Service B – Fire Hall			45	1:25 PM	
		24.36	25.99	50.35		

	Transit		4.16	10		Section 4
12	Jayville In 2	5.18		12	2:23 PM	
	Transit		0.20	60		
13	Jayville Out 2	5.22		12	3:38 PM	
	Transit		5.52	15		
14	Fullerville 2	4.58		10	4:08 PM	
	Transit		13.62	25		
14A	Finish – Fire Hall				4:43 PM	
		14.98	23.50	38.48		

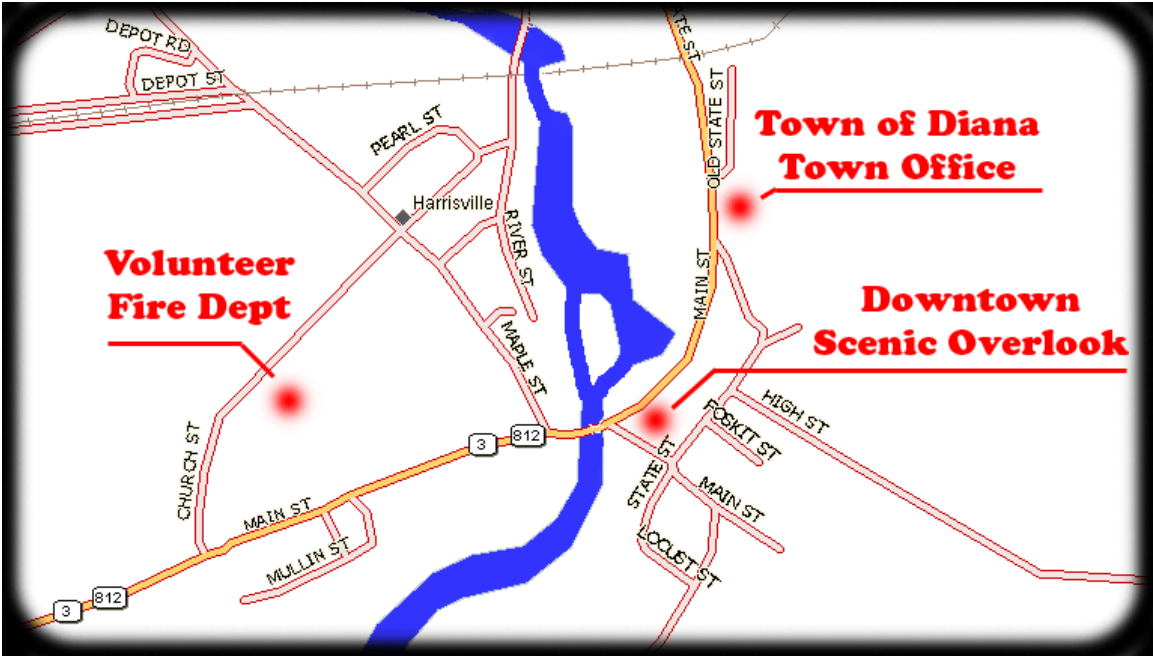
Overall Totals		74.46	109.49	183.95		
-----------------------	--	--------------	---------------	---------------	--	--

Note 1 – Motorcycles will run the Saturday Stages in the following order: 9,10,7,8,11,12,13,14.
Transit times are as scheduled. Time cards that match this order will be provided.

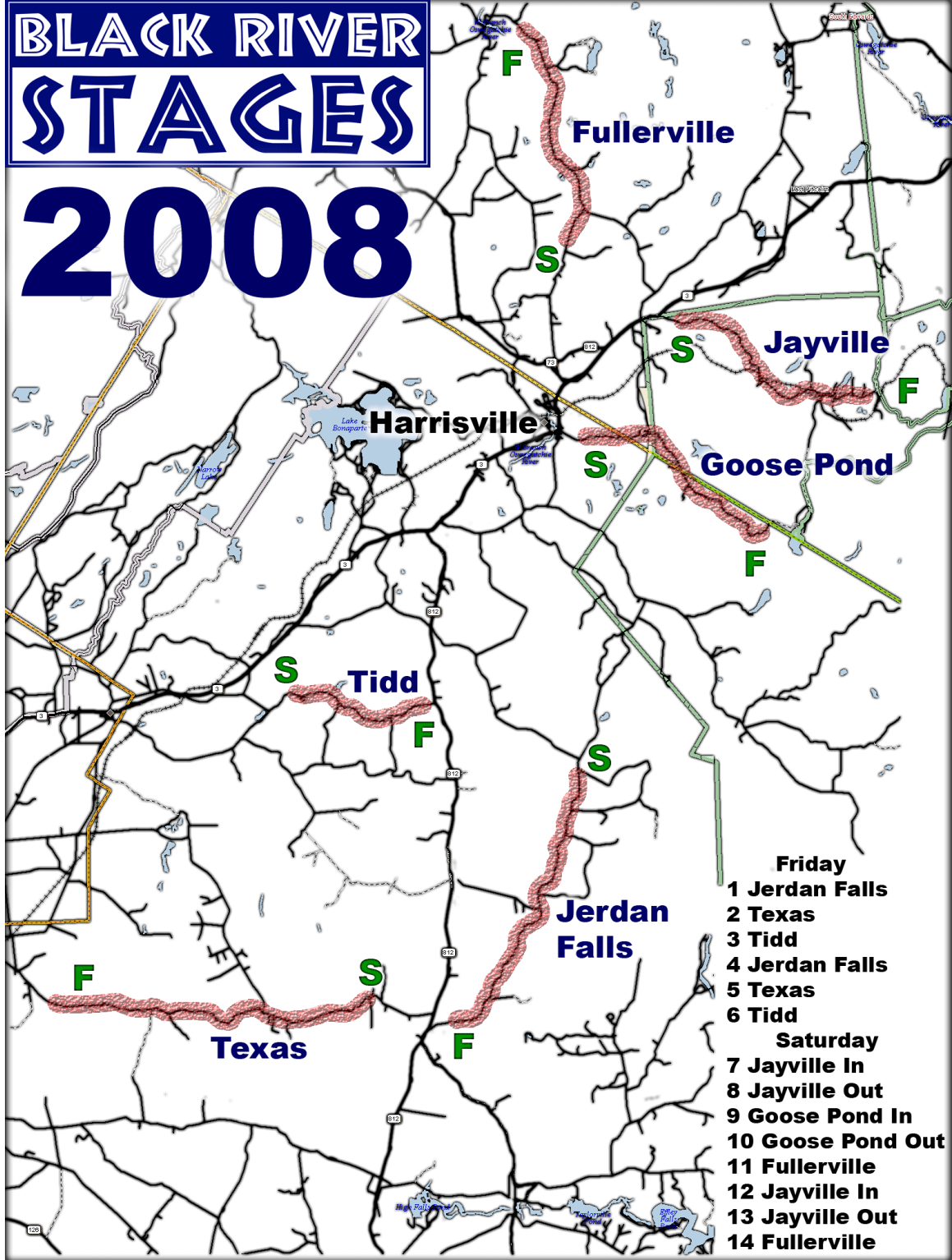
Additional Controls: 3B (Service out)
 11B (Service out)

25 Appendix 2 Maps

25.1 Harrisville Map



25.2 Overview of Leg 1 and Leg 2



26 Appendix 3 Road Books

Some directions are located elsewhere:

Directions To	Section of Rally Guide
Scrutineering	16.1.2

26.1 Directions from Saturday Scrutineering to Start

Approximately 0.5 miles and 2 minutes.

- Exit Fire Hall parking lot and service area.
- Turn left onto Church Street.
- After driving 0.10 miles, turn left onto Routes 812 and 3.
- After driving 0.25 miles, turn right onto Main Street.
- Turn left into Scenic Overlook and Start.

26.2 Directions from Start to Harrisville Service

Approximately 0.5 miles and 2 minutes.

- Exit Scenic Overlook. Turn right onto Main Street.
- Turn left onto Routes 812 and 3.
- After driving 0.25 miles, turn right onto Church Street.
- After driving 0.10 miles, turn right into Fire Hall parking lot and service area.

26.3 Directions from Harrisville Service to All Stages

These directions are supplied for those who need to retrieve a vehicle from the stages. It is assumed that you will supply your own map to supplement these instructions.

All of these direction begin the same way.

Exit the service area and turn right onto Church Street. Check the map in section 5.1.2 if unsure where this is located. It is the road upon which the rally vehicles enter the service area.

Jerden Falls Start	<ul style="list-style-type: none"> • Turn right onto Routes 812 and 3. • Drive 3 miles and turn left onto Marshey Road. • Continue driving 2.5 miles and turn right onto French Settlement Road. • Drive 3 miles and turn left onto Jerden Falls Road
Jerden Falls Finish	<ul style="list-style-type: none"> • Turn right onto Routes 812 and 3. • Drive 3.5 miles and turn left onto Route 812. • Drive 11 miles and turn left onto Jerden Falls Road.
Texas Start	<ul style="list-style-type: none"> • Turn right onto Routes 812 and 3. • Drive 3.5 miles and turn left onto Route 812. • Drive 11 miles and turn right onto Texas Road.
Texas Finish	<ul style="list-style-type: none"> • Turn right onto Routes 812 and 3. • Continue on Route 3. • Drive 7 miles and continue on Route 41 in Natural Bridge. • Drive 3 miles and turn right onto Route 40 and then turn left onto Route 42. • Drive 5 miles and turn left onto Rodgers Crossing.

Black River Stages Rally 2008

	<ul style="list-style-type: none"> • Drive 1 mile and turn right onto Texas Road.
Tidd Start	<ul style="list-style-type: none"> • Turn right onto Routes 812 and 3. • Continue on Route 3. • Drive 7 miles and turn left onto Depot Street in Natural Bridge. • Stay left onto Factory Road (Route 4).
Tidd Finish	<ul style="list-style-type: none"> • Turn right onto Routes 812 and 3. • Drive 3.5 miles and turn left onto Route 812. • Drive 3.5 miles and turn right onto Tidd Road.
Jayville Start	<ul style="list-style-type: none"> • Turn left onto Routes 812 and 3. • Drive 1.5 miles, stay left and continue on Route 3. • Drive 2 miles and turn right onto Jayville Road.
Goose Pond Start	<ul style="list-style-type: none"> • Turn left onto Routes 812 and 3. • Drive 0.25 miles and turn right on Main Street. • Turn left on State Street. • Turn right on High Street.
Fullerville Start	<ul style="list-style-type: none"> • Turn left onto Routes 812 and 3. • Drive 1.5 miles, turn right to continue on Route 812. • Drive 0.25 miles and turn right onto Route 26. • Turn left onto Garrison Road.
Fullerville Finish	<ul style="list-style-type: none"> • Turn left onto Routes 812 and 3. • Drive 1.5 miles, turn right to continue on Route 812. • Drive 8 miles and turn right onto Route 24. • Drive 3 miles and turn right onto Sands Road.

27 Appendix 4 Drawings and Layouts

27.1 Start Area

A map of the Start Area is not available.

27.2 Finish Area

For a map of the Finish Area, reference section 5.1.2 of this document.

28 Appendix 5 Forms

28.1 Helicopter Registration Form

POSSIBILITY FOR PATIENT TRANSPORT: Yes No

I, the pilot of this registered helicopter, agree to follow the rules notified to me during the Black River Stages Rally and agree to attend the briefing.

SIGNATURE _____

DATE _____

PILOT:

Name	
Company	
Address	
Phone	
Email	
Mobile phone during the event	
Craft's FAA number	

Each helicopter selling spectator tickets to view the rally must pay a \$10 per-spectator fee to the Black River Stages Rally. This payment must be made in cash at the compulsory Helicopter Briefing.

All helicopter companies must supply copies of their insurance policies.

Please complete this form and bring to the compulsory Helicopter Briefing at Registration on Thursday, September 25, 6:00 pm.

Black River Stages Rally 2008

28.2 Black River Stages Rally Media Accreditation Form

This form must be sent to Rally Headquarters at least on week prior to the rally in order to receive a press pass. The deadline is September 20, 2008.

Your name:

First	
Last	

Your contact info:

Email	
Phone	
Emergency Contact Name & Phone	

Your address:

Address		
City		
State, Zip		

Who are you working for:

Publication		
Editor		
Agency		
Circulation		
Country		
Mailing Address		
City		
State, Zip		
Phone		

Each registered photographer will, following the event, provide to the event organizers and release rights to at least 10 high resolution pictures for use in event promotion in the following years. The organizers will host as many medium resolution (800x600) as desired by the photographer.

Black River Stages Rally 2008

Please answer these questions:

What racing events have you covered?

--

What rallies have you covered?

--

To complete your application, please include all the items on the checklist:

Enclose the latest edition of your publication.

Enclose a signed letter from your editor assigning you to this rally.

Either enclose a passport style photo, or preferably email one to anders@pobox.com, which will be used to create your press pass.

Printed name	
Signature	
Date	

Send this form to:

Anders Green
Lina Racing
217 Caniff Lane
Cary, NC 27519
fax: 919.882.1883
email: anders@pobox.com

Upon arrival at the rally you will be required to sign a liability release waiver.