



Black River Stages Rally 2009 Rally Guide

1 Introduction

This document has no regulatory power and is to be used for information only.

Sections 1 through 21 and the appendices conform to FIA WRC Appendix 3 regulations for Rally Guides.

1.1 Welcome

Black River Stages Rally completes the Atlantic Rally Cup and the Atlantic RallyMoto™ cup in the cool, relaxed setting of upstate New York and the Adirondacks. I'm honored to welcome competitors from many states and countries to Lewis County, New York.

We are continuing with a split-day format and a relaxed schedule for competitors and spectators. We hope that including information about local resources in this guide helps you enjoy your visit to New York and increases the economic impact on the area around Croghan, Edwards, Harrisville, and Pitcairn, New York.

I look forward to seeing you in September!

A handwritten signature in black ink, appearing to read "Anders Green". The signature is written in a cursive, flowing style.

Anders Green
Chairman of the Rally and Clerk of Course

1 Introduction.....	1
1.1 Welcome.....	1
1.2 Black River Stages Rally History.....	5
1.3 2008 Black River Stages Rally Summary.....	5
1.4 Past Black River Stages Rally Winners.....	6
1.5 Recent Resident New York Competitors.....	6
1.6 Atlantic Rally Cup History.....	7
2 Organizers Contact Details.....	7
2.1 Permanent Contact Details.....	7
2.2 Rally Headquarters Contact Details.....	8
2.3 Media Contact Details.....	8
3 Rally Program and Critical Deadlines.....	8
3.1 Rally Program - Prior to Rally Week.....	8
3.2 Rally Program - Rally Week.....	8
4 Entry Details.....	9
4.1 Titles For Which the Rally Counts.....	9
4.2 Criteria for Acceptance of Entries.....	9
4.3 Entry Dates.....	9
4.4 List of Entry Fees.....	10
4.5 Entry Packages.....	10
4.6 Stage Notes.....	10
4.7 Draft Entry List.....	10
4.7.1 Rally Car Entries	10
4.7.2 RallyMoto™ Entries.....	11
5 Insurance.....	12
5.1 Description of Liability Insurance Coverage.....	12
5.2 Description of Accident Medical Coverage.....	12
5.3 Period of Insurance Coverage.....	12
6 Service Area.....	12
6.1 Location.....	12
6.1.1 Facilities.....	12
6.1.2 Access Times For Service Vehicles.....	13
6.1.3 Map.....	13
7 Reconnaissance.....	14
8 Shakedown.....	14
9 Media.....	15
9.1 Local Media Contact Details.....	15
9.2 Coverage on TV, Radio and Web Sites.....	15
9.3 Media Center.....	16
9.4 Photographic Development Services.....	16
9.5 Press Room / Photographers Communications.....	16
9.6 Interview Zones.....	16
9.7 2009 NASA Rally Sport Atlantic Rally Cup and Atlantic RallyMoto™ Cup Points Tables.....	16
10 Two Way Radios.....	16
11 Fuel.....	16

12 Hospitality.....	16
13 Helicopters.....	17
13.1 Registration Procedure.....	17
13.2 Helicopter Companies.....	17
14 Import of Vehicles & Spare Parts.....	17
14.1 Importing into America.....	17
15 Lodging Accommodations.....	18
16 List of Useful Facts and Services.....	19
16.1 Information on New York.....	19
16.2 Driving in New York.....	20
16.3 Transport of Fuel in New York.....	20
16.4 Area Information.....	20
16.5 Weather Forecast Service.....	20
16.6 Rental Vehicles.....	21
16.7 Airport.....	21
16.8 Taxi and Shuttle Services.....	21
16.9 Supermarkets.....	21
16.10 Hardware Stores.....	22
16.11 Towing and Salvage Services.....	22
16.12 Local Telecom Assistance.....	23
16.13 Cellular Coverage.....	23
16.14 Cellular Phones and Rentals.....	23
16.15 Embassies & High Commissions.....	23
16.16 Banks.....	23
16.17 ATM Locations.....	24
16.18 Foreign Currency Exchange.....	24
16.19 Visa Requirements.....	24
16.20 Departure Tax.....	24
16.21 Country Code Listing & Time Difference.....	24
16.22 Maps.....	24
16.23 Restaurants.....	25
16.24 Equipment Rental.....	25
16.25 Copy Service.....	25
16.26 Electronics.....	26
16.27 Public Internet Access.....	26
16.28 Computer Equipment – Hire & Technical Support.....	26
16.29 Auto Parts Stores.....	26
16.30 Auto Salvage Yards.....	27
16.31 Tire Mounting and Supply.....	27
16.32 Car Manufacturers.....	27
16.33 Locksmiths.....	27
16.34 Vinyl.....	28
16.35 Fire Extinguisher Certification.....	28
17 Scrutineering Sealing and Marking.....	28
17.1 Scrutineering.....	28

17.1.1 Date, Time, and Place.....	28
17.1.2 Directions to Scrutineering From Registration.....	29
17.1.3 Preparations to be Made to the Vehicle Prior to Arrival.....	29
17.2 Post-Event Scrutineering.....	29
17.2.1 Date, Time, and Place.....	29
17.2.2 Procedure.....	29
18 Start Procedure.....	29
18.1 Date, Place, and Time.....	29
18.2 Procedure.....	29
19 Finish Procedure.....	30
19.1 Date, Place, and Time.....	30
19.2 Procedure.....	30
19.3 Awards Party.....	30
20 PR Activities.....	30
20.1 Events.....	30
20.2 Advertising.....	30
21 Event Passes and Plates.....	30
21.1 Event Passes.....	30
21.2 Event Plates.....	31
22 Medical & Safety Services.....	31
22.1 Event Emergency Contact Phone Number.....	31
22.2 Local Municipal Safety Contact Phone Numbers.....	31
22.2.1 Hospitals.....	31
22.2.2 Ambulance.....	31
22.2.3 Police.....	31
22.2.4 County Sheriff.....	31
22.2.5 Firefighters.....	32
23 Administrative Checks.....	32
23.1 Location.....	32
23.2 Service Vehicle Registration.....	32
23.3 Vehicle Registration & Licensing.....	32
24 Spectators.....	32
24.1 Spectator Guides.....	32
24.2 Spectator Areas Schedule.....	33
24.3 Parc Expose and Service Areas Schedule.....	33
24.4 Spectator Area Travel Time Matrix.....	33
24.5 Spectator Area Overview Map.....	34
24.6 Directions to Spectator Areas.....	35
24.6.1 Jerdan Falls North.....	35
24.6.2 Jerdan Falls South.....	35
24.6.3 Texas West.....	35
24.6.4 Tidd West.....	35
24.6.5 Tidd East.....	35
24.6.6 Fullerville South.....	36
24.7 Directions to Service Area.....	36

24.7.1 Adirondack Camp Service Area.....	36
24.7.2 Harrisville Fire Hall Service Area.....	36
25 Appendix 1 Itineraries.....	36
25.1 Road Closure Schedule.....	36
25.2 Twilight Schedule.....	36
25.3 Stage Schedule.....	37
26 Appendix 2 Maps.....	38
26.1 Croghan Map.....	38
26.2 Harrisville Map.....	38
26.3 Rally Overview Map.....	39
27 Appendix 3 Road Books.....	40
27.1 Directions from Saturday Scrutineering to Start.....	40
27.2 Directions from Saturday Start to Service.....	40
27.3 Directions from Saturday Start to Service.....	40
27.4 Directions from Harrisville Fire Hall Service to All Stages.....	40
28 Appendix 4 Drawings and Layouts.....	42
28.1 Saturday Start Area.....	42
28.2 Saturday Finish Area.....	42
28.3 Sunday Start Area.....	43
28.4 Sunday Finish Area.....	43
29 Appendix 5 Forms.....	44
29.1 Helicopter Registration Form.....	44
29.2 Black River Stages Rally Media Accreditation Form.....	45

1.2 Black River Stages Rally History

The event was first organized by Greg Healey and the inaugural event was held in 1998. After a three year hiatus, the event returned to the region in 2006. It was the first gravel rally in the RallyMoto™ series of 2007. Black River Stages Rally completes the 2009 Atlantic Rally Cup and the 2009 Atlantic RallyMoto™ Cup.

The stages flow through the gentle hills of the Black River Valley and the towns of Croghan, Edwards, Harrisville, and Pitcairn, New York. The event is headquartered in Harrisville, Lewis County, New York. Lewis County is located between the Adirondack Mountains and the Tug Hill Plateau in the western half of upstate New York. The Black River Valley was once a major trade route for the north country farmers. During the late 1800's a series of canals were constructed to connect the upper St. Lawrence with the Erie Canal utilizing the Black River. Today, the region is home to dairy farms and maple sugar makers.

1.3 2008 Black River Stages Rally Summary

In 2008, 20 car teams and 28 motorcycle competitors entered the event. Most notable was the first female RallyMoto™ entry by Hensley Evans. Mike Gilkey came in first in the RallyMoto™ competition, Bobby Wooldridge came in second, and local competitor, John Wernsdorfer, finished with the third place position for the second consecutive year. Joseph Burke and Ole Holter finished first on

the podium in the rally car competition. Greg Healey and Brian Johnson finished second overall and Dan Cook and Kent Gardham finished in third place.

1.4 Past Black River Stages Rally Winners

2008	Joseph Burke and Ole Holter, Mike Gilkey
2007	Martin Donnelly and Stephen Duffy, Mark Ely
2006	Celsus Donnelly and Barry McCain
2002	Tom Lawless and Damian Gallagher
2001	John Drislane and Naomi Darcy
2000	Seamus Burke and Frank Cunningham
1999	John Pizzagalli and Lance Smith
1998	Mike Villemure and Reny Villemure

1.5 Recent Resident New York Competitors

2008	<ul style="list-style-type: none"> • Riders Mark Albertson and Brian Fehd of New York City • Driver Thomas Barton and navigator Brian Barton of Campbell Hall • Rider Scott Dorrer of Petersburg • Rider Hensley Evans of Rosendale • Drivers Mark Galperin and Ozgur Simsek and navigators Aleksander Khmel and Seher Simsek of Brooklyn • Drivers Michael Gillespie and Liam Mulvey and navigators Brian Kirby and Bernard Farrell of Yonkers • Driver Greg Healey of Wynantskill • Driver Daniel O'Brien of Maspeth • Navigator Domink Jozwiak of Ridgewood • Rider Ben Stratton of Troy • Rider John Wernsdorfer of Harrisville
2007	<ul style="list-style-type: none"> • Driver Martin Donnelly of Pearl River • Drivers Patrick Brennan, Phillip Lynch, Michael Gillespie, and Jerry Cuffe and navigators Shane McCann, Stephen Duffy, Bernard Farrell, Drew Pollard, and Brian Kirby all of Yonkers • Driver Enda McCormack of West Nyack • Driver Randy Zimmer of Buffalo • Driver Michael O'Leary and navigator John O'Leary of Floral Park • Navigator Constantine Mantopoulous of Staten Island • Navigator Barry Smyth of Bronx • Driver Ozgur Simsek of Brooklyn • Driver Travis Sleight and navigator John Zima of North Chili • Riders Gregor Halenda and Mark Albertson of New York City • Rider John Wernsdorfer of Harrisville • Rider Max Stratton of North Hampton • Rider Jason Adams of Rosendale • Rider Ben Stratton of Troy • Rider Jonathan Peatfield of Albany

2006	<ul style="list-style-type: none"> • Driver Tom Lawless and navigators Paul McClean, Sean Coffey of Maspeth • Drivers Brendan Cunningham, Martin Reidy, John Keany, and Lawrence Grieve and navigators Padraig Purchell, Eddie Fries, Noel Barry, and Justin Hackett all of Yonkers • Driver John Drislane of Carmel • Driver Jason Rivas of Oakdale • Navigator Brendan Bohan, of Poughquag • Driver Greg Healey of Saugerties • Drivers Nial Donnelly, Tony Birbilis, and Paul Kelbel of New York City • Driver Arthur Wojcik of Middle Village • Driver Liam Egan of Great Neck • Driver Andrew Hadjiminias of Floral Park • Navigator David Dooley of Bronx • Driver Jonathan Bottoms of Buffalo • Driver Michael Madden and navigator Keith McHugh of Pearl River, NY • Driver Eugeniusz Michniuk of Staten Island • Navigator Dominik Jozwiak of Ridgewood • Driver Mitchell Williams and navigator Jeremy Lepel of Rochester
------	---

1.6 Atlantic Rally Cup History

The championship began as Eastern States Rally Championship in 2004. That year, Rally Tennessee's tarmac stages were not part of this first rally championship organized by NASA Rally Sport on the East Coast. Three other events followed, with the series traveling to Eastern Tennessee and New York.

In 2005, the championship kicked off the rally season in South Carolina. This second year of the championship saw it expand to five events, including the tarmac stages of Rally Tennessee in Linden, Tennessee! The series culminated with the well-received International Rally New York which took place in northern New York.

In 2006 the championship added Rally West Virginia. The roads in West Virginia proved to be technical, popular and further increased the varied types terrain that competitors fight to conquer each season. The now familiar events - Sandblast Rally, Rally Tennessee, Rally West Virginia, and Black River Stages - comprised the championship. Rally West Virginia was additionally honored by becoming a two-day event and host to the Max Attack! series.

In 2008, the twin championships of the Atlantic Rally Cup and Atlantic RallyMoto™ Cup replaced the Eastern States Rally Championship. The 2009 season will include the four familiar events and new events in New Hampshire and Florida.

2 Organizers Contact Details

2.1 Permanent Contact Details

Black River Stages Rally
c/o Line Racing, LLC.
217 Caniff Lane
Cary, North Carolina 27519

Phone: 919.434.3267
Fax: 919.882.1883
Email: amy@nasarallysport.com

2.2 Rally Headquarters Contact Details

Rally headquarters for Friday and Saturday will be at the Town of Diana facilities.

Diana Town Office
State Street / State Route 812 / State Route 3
Harrisville, NY 13684
N 44' 09.313" W 75' 18.941"

Rally headquarters for Sunday will be at the Harrisville Fire Hall.

Harrisville Fire Hall
14226 Church Street
Harrisville, NY 13684
N 44' 08.958" W 75' 19.401"

2.3 Media Contact Details

Media personnel should contact Anders Green using the information in Section 2.1 or complete the Media Accreditation Form in section 29.2.

3 Rally Program and Critical Deadlines

3.1 Rally Program - Prior to Rally Week

Saturday, June 27, 2009	
6 pm	Reserved Entry begins
Saturday, July 4, 2009	
6 pm	Early Entry begins
Saturday, August 15, 2009	
6 pm	Regular Entry begins
Saturday, September 12, 2009	
6 pm	Late Entry begins, Paperwork Deadline

3.2 Rally Program - Rally Week

Friday, September 18, 2009		
9 am – 12 pm	Novice Competitor Orientation	TBD
12 – 2 pm	First Stewards' Meeting	Diana Town Office
1 – 8 pm	Competitor and Volunteer Registration Open	Diana Town Office
1 – 8 pm	Scrutineering Open	Diana Town Pole Barn
6 pm	Close of Entries	
8 – 9 pm	Stage Captain Meeting	Diana Town Office
Saturday, September 19, 2009		
6 – 10 am	Pancake Breakfast	American Maple Museum
9 am	Preliminary Start Order posted	Diana Town Office
9 – 11 am	Competitor and Volunteer Registration open	Diana Town Office
9 – 11 am	Scrutineering open	Diana Town Pole Barn
11 am – 1 pm	Second Stewards' Meeting	Diana Town Office
11 am – 1 pm	Volunteer Meeting - Brown-bag Lunch	Harrisville Recreation Park Pavilion
1 pm	Stage teams deploy for stage set-up	Harrisville Recreation Park Pavilion
2 pm	Start Order posted	American Maple Museum
2 pm	Parc Exposé	American Maple Museum
2:30 pm	Competitors' Meeting	American Maple Museum
3:31 – 11 pm	Rally	
6 pm	Beans & Burgers Dinner	Adirondack Service Area
Sunday, September 20, 2009		
8 am	Stage teams meet for deployment	Harrisville Recreation Park Pavilion
8 am	Start Order posted	Harrisville Fire Hall
9:30 am	Parc Exposé	Harrisville Scenic Overlook
10:15 am	Competitors' Meeting	Harrisville Scenic Overlook
10:31 am – 6 pm	Rally	
7 – 10 pm	Awards Party	Harrisville Fire Hall
8:30 pm	Provisional Scores posted	Harrisville Fire Hall

4 Entry Details

4.1 Titles For Which the Rally Counts

2009 Atlantic Rally Cup, as a double points event

2009 Atlantic RallyMoto™ Cup, as a single points event

4.2 Criteria for Acceptance of Entries

All car and motorcycle classes defined by the NASA Rally Sport General Regulations for Rallies (GRRs) will be allowed to enter the event.

4.3 Entry Dates

Reserved Entry begins	Saturday, June 27, 2009 6 pm
Early Entry begins	Saturday, July 4, 2009 6 pm
Regular Entry begins	Saturday, August 15, 2009 6 pm
Late Entry begins, Paperwork Deadline	Saturday, September 12, 2009, 6 pm
Close of Entries	Friday, September 18, 2009, 6 pm

The above are the dates and times by which payment must be *received*. The postmark of any correspondence will not be considered when determining whether an entry is received on time for a particular deadline. We remind competitors that instant credit card payment is available through the web site and instant delivery of paperwork is available via fax.

4.4 List of Entry Fees

	Entry	Mandatory Notes	Total Car	Total Bikes
Reserved Entry Fee	400	155	555	240
Early Entry Fee	430	155	585	260
Regular Entry Fee	520	155	675	300
Late Entry Fee	620	155	775	360
Late Paperwork Fee			20	20

The purchase of Stage Notes is mandatory. Competitors may not pay only the Entry Fee and refuse to pay the Mandatory Notes fee. Entry payments that do not include the Mandatory Notes fee will be considered incomplete and subject to a higher Entry Fee and/or Late Paperwork Fee.

4.5 Entry Packages

Each team will receive the event's:

- Road Book
- Stage Notes for cars or Roll Chart for motorcycles
- Rally Guide
- Scrutineering Form
- Identification Stickers for service vehicles (place on windshield, passenger top corner)

Teams who have not yet been assigned a NASA Rally Sport competition vehicle number will be assigned a number and will receive a complete vinyl package for their vehicle.

4.6 Stage Notes

Stage notes prepared by Pete Lahm of P-Sport will be issued to each team. These notes are included in the entry fee. The purchase of Stage Notes is mandatory. The notes will be issued to the team navigator at registration.

The stage notes have been prepared using the Jemba Sweden numeric system (e.g. R5 120 ! Cr L4>3 R3/Cr Lg L4).

Details of the abbreviations used in the system are available before the rally on the Jemba web site: <http://jemba.se/notesUSA.htm>. At the rally, abbreviations can be found within the stage note book.

4.7 Draft Entry List

4.7.1 Rally Car Entries

(P1) Prototype 1	Daniel O'Brien	Brendan McCabe	Subaru Impreza
(P1) Prototype 1	Enda McCormack	Bernard Farrell	Mitsubshi Evo IX
(P1) Prototype 1	Michael O'Leary	John O'Leary	Mitsubishi Evo IV
(P1) Prototype 1	Viorel Dobasu	Alex Kihurani	Subaru Impreza
(P1) Prototype 1	Don Kennedy	Matthew Kennedy	Subaru Impreza
(P1) Prototype 1	James McKiernan	Martin Shekleton	Subaru Impreza
(P1) Prototype 1	Bob Olson	Conrad Ketelsen	Subaru Impreza
(P2) Prototype 2	Jason Smith	Jared Lantzy	Subaru Impreza
(M1) Modified 1	Luke Sorensen	Josh Jenny	Saab 99
(M1) Modified 1	Michael Hordijk	Jessie Amend	Volkswagen Golf TDI
(M1) Modified 1	Brad Morris	Doug Nagy	Mitsubishi Lancer
(M1) Modified 1	Thomas Barton	Brian Barton	Mazda 323
(M1) Modified 1	Justin Carven	TBD	VW Rabbit
(M2) Modified 2	Andrew Frick	Ryan Scott	Ford Focus
(M2) Modified 2	Simon Wright	Kieran Wright	Ford Focus
(M2) Modified 2	Ozgur Simsek	Seher Simsek	Volkswagen GTI
(M2) Modified 2	Erika Detota	Jessie Berry	Subaru Impreza FWD
(M2) Modified 2	Sean Burke	Nathan Werner	Honda CRX
(M2) Modified 2	Kevin Turner	Robert Sockalexis	Subaru Impreza Fwd
(SS) Super Stock	David Allan	Jimmy Brandt	Subaru WRX
(SS) Super Stock	William Petrow	Jeremy Neyhart	Subaru Impreza WRX
5(SS) Super Stock	Peter J. Hascher	Scott Rhoades	Subaru WRX
(S) Stock	Matt Gottlieb	Austin Gager	Subaru Impreza WRX

4.7.2 RallyMoto™ Entries

(MH) Heavy	Mike Gilkey	KTM 950 SE
(MH) Heavy	Doug Morrison	BMW R12 HP2
(MH) Heavy	Peter J. Canning	
(MH) Heavy	Max Stratton	
(MH) Heavy	Joe Warner	BMW HP2 Enduro
(MH) Heavy	Ben Stratton	
(MH) Heavy	Jason Adams	BMW R100GSPD
(MH) Heavy	Herman Myburgh	BMW HP2
(MH) Heavy	Bryan Flannigan	KTM 950 Adventure
(MMM) Medium Modified	Bill Conger	Aprilia RXV 5.5
(MMM) Medium Modified	Scot Harden	Husqvarna 510
(MMM) Medium Modified	David Jansen	Honda Transalp XL600V
(MMS) Medium Stock	Bobby Wooldridge	BMW G450X
(MMS) Medium Stock	Chris Herman	KTM 530 EXC-R

(MMS) Medium Stock	Seth Strait	KTM 690 Enduro
(MMS) Medium Stock	Luis Figueiredo	KTM 640 Enduro
(MMS) Medium Stock	Jack O'Connor	BMW X-Challenge 650
(MMS) Medium Stock	Thomas Jarret II	BMW G450X
(MMS) Medium Stock	Scott Dorrer	Husqvarna TE610
(MMS) Medium Stock	Ben Myburgh	BMW G450X
(MMS) Medium Stock	Devon Mahon	KTM 640 Adventure
(ML) Light	John Wernsdorfer	Suzuki DRZ400S
(ML) Light	Scott Mizerek	Suzuki DRZ400S
(ML) Light	Greg Crays	Yamaha YZF250WR
(ML) Light	Hardy Indoe	HONDA XR400
(ML) Light	Jim Roth	KTM 400EXC
(ML) Light	Sarah Roth	Yamaha XT225

5 Insurance

5.1 Description of Liability Insurance Coverage

The Entry Fee includes the insurance premium to insure the competitor and other parties as necessary against all third party bodily injury and property damage for the amount of \$5,000,000 per occurrence.

5.2 Description of Accident Medical Coverage

All competitors, service crews and all event participants (staff, marshals, volunteers, etc.) have secondary medical coverage of \$1,000,000.

5.3 Period of Insurance Coverage

All insurance coverage will come into effect at the opening of the Rally Office and will end at the close of the Rally Office or at the moment of competitor retirement, exclusion or disqualification.

6 Service Area

6.1 Location

Service will be at the Adirondack 1000 Islands Camp facility on Saturday. Service vehicles may not park in the service area on Friday, September 18, 2009. The service area will open on Saturday, September 19, 2009 at 11am.

Adirondack 1000 Islands Camping
6081 NY State Route 3
Natural Bridge, NY 13665

Service will be at the Harrisville Fire Hall on Sunday. Service vehicles may not park in the service area on Friday and Saturday. The service area will open on Sunday, September 20, 2009 at 9am.

Harrisville Fire Hall
14226 Church Street

Harrisville, NY 13684
N 44' 08.958" W 75' 19.401"

6.1.1 Facilities

Adirondack Camp Facilities

Type of Surface: Gravel , tarmac, and hard-packed dirt

GPS Coordinates: N 44' 04.521" W 75' 28.474"

Designated areas: Service should be set up on the front field and along the road (right side only). Do not set up directly in front of the camp office. Trailers are not allowed in the service area. All crews are responsible for containing and disposing of their trash and other waste. All crew work areas must be covered with a ground cover / tarp for the collection of trash and waste fluids.

Facilities: The camp grounds include a pavilion with tables, chairs and an outdoor water spigot, a playground for children, restrooms available for use during the rally, and trash dumpsters.

Water Supply: Water is available from a spigot located at the back of the pavilion. Crews must provide their own water containers.

Available Food: A Burger & Beans Dinner will be for sale at the pavilion from 6 - 8pm.

Bathrooms: Bathroom facilities are available behind the camp office.

Other Services: None.

Harrisville Fire Hall Facilities

Type of Surface: Gravel and tarmac

GPS Coordinates: N 44' 08.958" W 75' 19.401"

Designated areas: Service should be set up on the tarmac and gravel parking areas of the Harrisville Fire Hall and adjacent Recreation Park. Do not set up on the grass. Do not set up directly in front of or to the left of the Fire Hall entrance. Do not block in fire trucks. Trailers are not allowed in the service area. All crews are responsible for containing and disposing of their trash and other waste. All crew work areas must be covered with a ground cover / tarp for the collection of trash and waste fluids.

Facilities: The Fire Hall and adjacent park grounds include a pavilion with tables and benches, a playground for children, restrooms available for use during the rally, trash dumpsters, and water available within the garage.

Water Supply: Water is available in the Fire Hall garage.

Available Food: There are restaurants several within minutes of the service area.

Bathrooms: Bathroom facilities are available in the Fire Hall.

Other Services: None.

6.1.2 Access Times For Service Vehicles

Service vehicles may not park in the Adirondack Camp Service Area on Friday, September 18, 2009.

The service area will open on Saturday, September 19, 2009 at 11am.

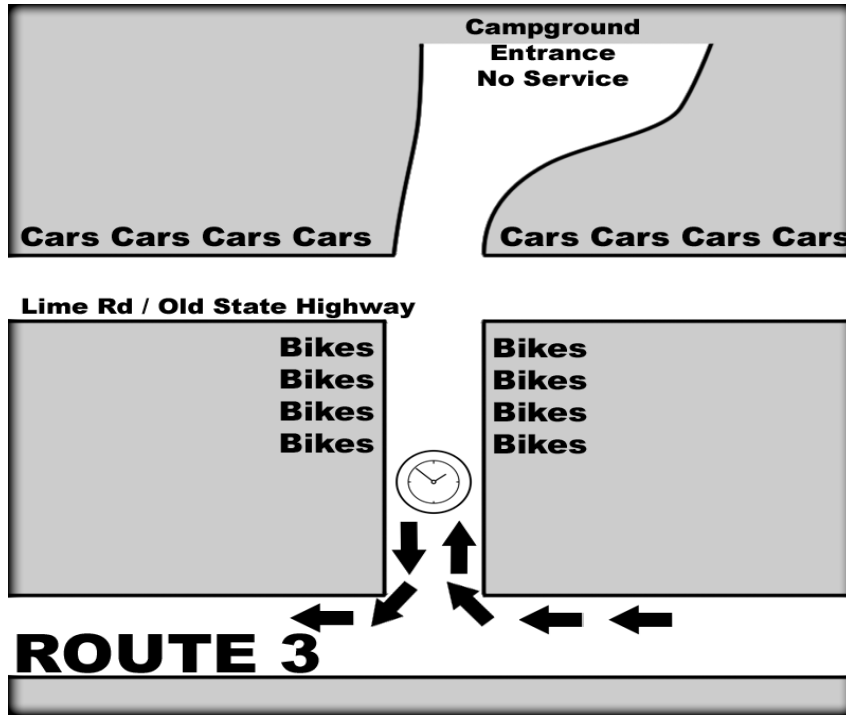
Service vehicles may not park in the Harrisville Fire Hall Service Area on Friday and Saturday. The service area will open on Sunday, September 20, 2009 at 9am.

Vehicles not registered for service may not enter the service area. Trailers may not be brought to the service area.

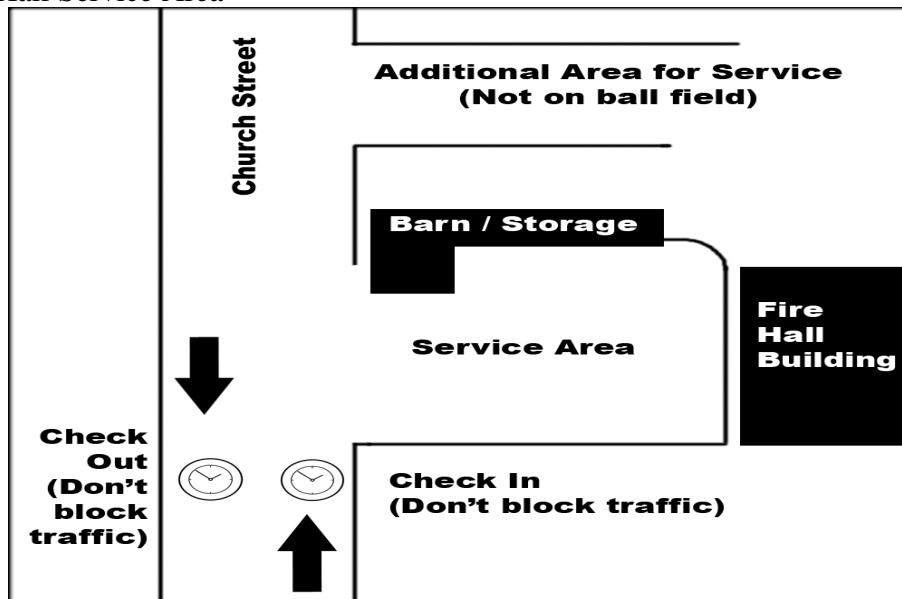
All crews are responsible for containing and disposing of their trash and other waste. All crew work areas must be covered with a ground cover / tarp for the collection of trash and waste fluids.

6.1.3 Map

Adirondack Camp Service Area



Harrisville Fire Hall Service Area



7 Reconnaissance

There will be no reconnaissance.

8 Shakedown

There will be no shakedown.

9 Media

9.1 Local Media Contact Details

WGIX 95.3 FM Gouverneur, NY	Gouverneur Tribune-Press, Inc. 74 Trinity Avenue Gouverneur, NY 315.287.100
WLLG 99.3 FM Lowville, NY	Journal and Republican 7567 State Street Lowville, NY 315.376.3525
WTOJ 103.1 FM Carthage, NY	WWNY-TV / WNYF-TV 7 120 Arcade Street Watertown, NY 13601 http://www.wwnytv.net
WWTI / Newswatch 50 1222 Arsenal Street Watertown, NY 13601 315.785.8850 http://www.newswatch50.com	Watertown Daily Times 260 Washington Street Watertown, NY 13601 315.782.1000, 800.642.6222
WSLJ 88.9 FM, WJNY 90.0 FM WWJS 90.1 FM, WRVJ 91.7 FM WCIZ 93.3 FM, WFRY 97.5 FM WTNY 790 AM, WATN 1240 AM WNER 1410 AM All located in Watertown, NY	Eagle Newspapers 5910 Firestone Drive Syracuse, NY 13206 315.434.8889 newsroom@cnylink.com
The Post-Standard 5795 Widewaters Parkway Syracuse, NY 13214 315.251.1810 http://www.syracuse.com	

9.2 Coverage on TV, Radio and Web Sites

There are currently no plans to cover the event on television. Live scores will be available online at blackriverstages.com. Real time event updates will be available at nasarallysport.com.

9.3 Media Center

There is no media center. Media should check in at Registration.

9.4 Photographic Development Services

Wal-Mart Supercenter One Hour Photo
7115 State Route 12
Lowville, NY
315.376.7030, 315.376.4211

9.5 Press Room / Photographers Communications

There will be no dedicated press room on the day of the rally.

9.6 Interview Zones

Authorized media are permitted to request interviews of the competitor within any service area. However, they are reminded that they must not approach a competitor vehicle while the car is within a control. (The controls are where the cars wait before entering the service areas, before entering a racing stage, or completing a racing stage.)

9.7 2009 NASA Rally Sport Atlantic Rally Cup and Atlantic RallyMoto™ Cup Points Tables

The 2009 NASA Rally Sport Atlantic Rally Cup and Atlantic RallyMoto™ Cup Points Tables are available at nasarallysport.com and rallymoto.com, respectively.

10 Two Way Radios

Radio communication within the United States is governed by the Federal Communications Commission (FCC). Users must either be a licensed amateur operator (Ham license) or use licensed business frequencies. In both cases, equipment power and allowed frequencies are limited. Further information can be found at <http://www.FCC.gov> which is the official government web site.

11 Fuel

There is no official fuel supplier for this event. Please adhere to state and federal guidelines for the transport of fuel to and within New York.

12 Hospitality

The Black River Stages Rally organizers are not planning any hospitality/VIP tours. If you would like to provide these services for your sponsors or clients please contact Amy Feistel to arrange the details.

13 Helicopters

13.1 Registration Procedure

All helicopters used in connection with the rally must be registered with the Black River Stages Rally organizers in addition to complying with all FAA regulations. The registration form is available in Appendix 5.

13.2 Helicopter Companies

Helicopters are not available for rental within the Greater Watertown Area.

14 Import of Vehicles & Spare Parts

14.1 Importing into America

The following is an excerpt from a U.S. government publication:

Nonresidents may import an automobile or motorcycle and its usual equipment free of duty for a temporary stay to take part in races or other specific purposes. However, prior written approval from the EPA is required and such approval is granted only to those racing vehicles that EPA deems not capable of safe or practical use on streets and highways. If the contests are for other than money purposes, the vehicle may be admitted for 90 days without formal entry or bond if the Customs officer is satisfied as to the importer's identify and good faith. The vehicle becomes subject to forfeiture if it is not exported or if a bond is not given within 90 days of its importation. Prior written approval must be obtained from DOT. A vehicle may be temporarily imported for testing, demonstration, or racing purposes. (*Importing Your Car into the U.S.* http://foreignborn.com/visas_imm/entering_us/7importingyourcar.htm#cars, 9 July 2009.)

With rally cars being capable of "safe and practical use streets and highways" this complicates matters, and we recommend that you research the matter carefully. Another encouraging part of the document states "These vehicles may be operated on public roads or highways provided the operations are an integral part of the test." Also, Black River Stages Rally, giving no prize money, does fulfill the "contest for other than money purposes" clause. The Supplemental Regulations explicitly state that no prize money will be awarded.

The full document is available by following instructions on the U.S. Department of Homeland Security Customs and Border Protection web site:

http://www.cbp.gov/xp/cgov/travel/vacation/kbyg/prohibited_restricted.xml

To obtain the forms to import a car, you must deal with the National Highway Traffic Safety Administration, available here:

<http://www.nhtsa.dot.gov/cars/rules/import/Racing/>

You may submit these forms yourself, or have a customs broker (in the U.S., in a port near where the car will land) do it for you. You do not need to have a NHTSA "Registered Broker" process this paperwork, as those businesses deal with cars that are imported for sale.

15 Lodging Accommodations

Harrisville

- [Hunters Moon Motel](#) 315.543.2689 (5 individual cabins \$50 -\$85) 8268 State Route 3, Harrisville, NY 13648
- [The Kilbourn House Bed & Breakfast](#) 315.543.2008 (3 rooms \$40-\$50) 8292 State Route 3, Harrisville, NY 13648
- Blue Heron Boathouse Cabins 914.588.3028 (2 cabins) Lake Bonaparte, Harrisville, NY 13648
- [Long Falls Cottages](#) 315.543.2823 (2 cabins) 14135 Hotel Road, Harrisville, NY 13648

Natural Bridge is 11 miles southwest of Harrisville

- Oasis Camp Sites 315.644.9897 (50 sites with electricity & showers) Route 3, Natural Bridge, NY 13665
- [Adirondack 1000 Islands Campgrounds](#) 345.644.4880 (25 campsites with water, showers & indoor heated pool) 6081 State Route 3, Natural Bridge, NY 13665

Gouverneur is 17 miles north of Harrisville.

- [The Clearview Motel](#) 315.287.2800 (35 rooms starting at \$55) 1162 US Highway 11, Gouverneur, NY 13642
- [Lawrence Manor](#) 315.287.1640 (14 rooms B & B with motel) 214 East Main Street, Gouverneur, NY 13642
- [Camp Wildwood](#) 315.578.2302 (4 private cabins) 193 Mitchell Road, Gouverneur, NY 13642

Croghan is 20 miles south of Harrisville.

- [Hidden Comfort Bed & Breakfast](#) 315.346.6940 (3 rooms \$65) 11733 Jerden Falls Road, Croghan, NY 13327
- [Camp O.U.T.T.](#) 315.346.6805 (1 cabin) 8270 Soft Maple Road, Croghan, NY 13327

Carthage is 20 miles southwest of Harrisville.

- [Herrings Inn](#) 315.493.9829 (21 rooms) 35802 State Route 3, Carthage, NY 13619

Great Bend is 24 miles west of Harrisville.

- [Grand View Bed & Breakfast](#) 315.493.1089 Mill PO Box 201, Great Bend, NY 13643

Black River is 28 miles west of Harrisville.

- [Gleason's Gate II Motel](#) 315.773.4201 State Route 3, Black River, NY 13612

Lowville is 30 miles south of Harrisville and is the county seat for Lewis County.

- [The Butterscotch House Bed & Breakfast](#) 315.376.3882 (4 rooms \$79 - \$99) 5449 Trinity Avenue, Lowville, NY 13367
- Le Hav Motel 315.376.2721 (9 rooms) Route 12, Lowville, NY 13367
- Zehrcroft Bed & Breakfast 315.376.7853 5490 River Street, Lowville, NY 13367
- Four Seasons Bed & Breakfast 315.376.9301 4815 West Martinsburg Road, Lowville, NY 13367
- The Victoria Guest House 315.376.8502 7700 (3 rooms \$80) North State Street, Lowville, NY 13367

- [Old Church Inn](#) 315.376.8423 (5 rooms) 5560 State Route 26, Lowville, NY 13367
- Old Sawmill Inn Campground 315.376.9950 (2 motel rooms \$79 - 89 & 10 campsites with water & electric) Number Four Road, Lowville, NY 13367
- [Camp Vinette](#) (2 cabins \$50)
- Flat Rock Inn 315.376.2332 Flatrock Road, Lowville, NY 13367
- [Ridge View Motor Lodge](#) 315.376.2252 (\$65 - \$99) 7491 State Route 12, Lowville, NY 13367
- [Happy Hollow Campground](#) 315.376.4345 (175 sites with showers & electric) 4531 State Route 410, Lowville, NY 13367
- [Montague Inn](#) 315.376.2078 (14 rooms) 6765 Sears Pond Road, Lowville, NY 13367
- [Whetstone Gulf State Park](#) 315.376.6630 6065 West Road, Lowville, NY 13367
- [Tug Hill Inn](#) 315.376.4299 (3 rooms \$80) Salmon River Road, Lowville, NY 13367
- [The Lighthouse Restaurant & Motel](#) 315.376.2931 7392 Utica Boulevard, Lowville, NY 13367

Watertown is a small city that has many lodging and dining options. It is 35 miles west of Harrisville.

16 List of Useful Facts and Services

16.1 Information on New York

Population: 19,306,183

Language: English

Time Zone: Greenwich Mean Time minus five hours

Emergency Services: Dial 911 for Police, Ambulance and Fire

Water: Tap water is fresh and safe to drink.

Climate: Harrisville, NY, gets an average 43 inches of rain per year. Snowfall is an average 103 inches. The number of days with any measurable precipitation is 177. September is the average wettest month. September average high will be 69° F and the average low will be 45° F.

Shopping:

Most shops, shopping malls and tourist shops, grocery stores and restaurants operate five or six days a week. Very few eating establishments will be open in Lewis County after 9 pm. Petrol is available seven days a week.

Sales Tax: The sales tax rate for Lewis County, New York is 7.75%. You must add an additional 5% to the combined state and local sales tax rate for certain short term passenger car rentals or sales of entertainment or information services provided by telephone or telegraph which are received exclusively in an auditory manner over the telephone or telegraph.

Postal Services:

The United States Post Office in Harrisville is open Monday to Friday 8:30am to 12:30pm, 1:30pm to 4:45pm and Saturday 10:00am to 12:00pm, closed Sunday. The location is 14220 State Street, Harrisville, NY 13648.

Electricity

Electricity is 110 volts, 60 hertz. Hotels, motels, cabins and camps will not have provisions for 220/230 volt equipment.

Tipping:

Tipping in New York is not necessary, however if you have found the service (or food) exceptional it is perfectly in order to tip 10-15% of the total bill.

Recreational Activities:

A variety of local activities including golf, horseback riding, fishing, hunting, biking, canoing and kayaking, and hiking are available. In addition, an abundance of scenic and historic sites are in the area. The Lewis County Chamber of Commerce will gladly assist you with these other adventures. You may contact them at 800.724.0242 or <http://www.lewiscountychamber.org>.

16.2 Driving in New York

The weight limit for commercial vehicles in New York is 73,280 pounds. Detailed rules for permitting commercial vehicles can be found at <http://home2.nyc.gov/html/dot/html/permits/commperm.shtml>. For further information contact the New York Department of Transportation at 212.639.9675.

16.3 Transport of Fuel in New York

New York State has adopted federal safety regulations for the transport of hazardous materials. You can transport hazardous materials within the state in accordance with those regulations. Please refer to <http://www.fmcsa.dot.gov/safety-security/hazmat/complyhmregs.htm> for references on how to comply with federal hazardous materials regulations.

16.4 Area Information

The Lewis County Chamber of Commerce can supply contact information for nearly any type of business in the area. You can contact them at 1.800.724.0242 or <http://www.lewiscountychamber.org>.

16.5 Weather Forecast Service

The forecast for the day can be found through a variety of online weather services. Current weather conditions at the Watertown International Airport can be found at <http://weather.noaa.gov/weather/current/KART.html>.

16.6 Rental Vehicles

Affordable Car Rental
342 Factory Street
Watertown, NY 13601
315.782.5311

Enterprise Rent-A-Car
18579 US Route 11
Watertown, NY 13601
315.782.0100

G Wizz Auto Rentals
533 LeRay Street
Watertown, NY 13601
315.788.555

PriceLess Car Rental
19079 US Route 11
Watertown, NY 13601
315.788.9085

Rent-A-Wreck
19079 US Route 11
Watertown, NY 13601
315.222.7146

16.7 Airport

The closest airports are:

Watertown International Airport (airport code: WIA, 30 minutes away)

Syracuse Hancock International Airport (airport code SYR, 2 hours away)

Greater Rochester International Airport (airport code: ROC, 3 hours 18 minutes away)

16.8 Taxi and Shuttle Services

Drum Cab
23727 State Route 37
Watertown, NY 13601
315.785.9710

Fatman's Cab Service
413 Factory Street
Watertown, NY 13601
315.7863362

Freedom Cab
632 Huntington Street
Watertown, NY 13601
315.779.1983

Lewis County Taxi Service
5496 Water Street
Lowville, NY 13367
315.376.4714

Watertown Taxi
22521 Duffy Road
Watertown, NY 13601
315.779.2199

Yellow Cab of Watertown
95 Public Square
Watertown, NY 13601
315.782.2121

16.9 Supermarkets

Greg's Butcher Block
8212 Main Street
Harrisville, NY 13648
315.543.2790

Monnat's Country Store
9762 Main Street
Croghan, NY 13327
315.346.6121

Lowville IGA
7623 North State Street
Lowville, NY 13367
315.376.6621

Sweet Basil Natural & Organic Food
7580 South State Street
Lowville, NY 13367
315.376.2956

Mustard Seed Organic & Natural Food
969 Arsenal Street
Watertown, NY 13601
315.788.2463

Tim's Market
9777 Main Street
Croghan, NY 13327
315.346.3500

P&C Food Market
State Route 12D and 26
Lowville, NY 13367
315.376.6311

Wal-Mart Supercenter
7115 State Route 12
Lowville, NY 13367
315.376.7030

16.10 Hardware Stores

Buckingham Hardware
9801 Main Street
Croghan, NY 13327
315.346.6039
Mon - Sat 7am - 7pm, Sun 9am - 4pm

Waugh's True Value Hardware
8288 Highway 812
Harrisville, NY 13648
315.543.264

True Value Hardware
5814 Number Four Road
Lowville, NY 13367
315.376.6022

16.11 Towing and Salvage Services

Bruce's Towing & Auto Repair, Inc.
33449 State Route 3
Carthage, NY 13619
315.493.2760

Monnat Brothers Service Station
7712 North State Street
Lowville, NY 13367
315.376.3722

Dayan Street Auto
5260 Dayan Street
Lowville, NY 13367
315.376.8067, 315.681.0670

Reliable Towing & Car Care
1369A US Highway 11
Gouverneur, NY 13642
315.287.5045

Groff Terry Auto Repair & Wrecker Service
9391 State Route 12
Copenhagen, NY 13626
315.388.4165

Tracy's Towing
249 Coffeen Street
Watertown, NY 13601
315.782.6035, 315.782.6675

16.12 Local Telecom Assistance

If you would like the operator to look up a number for you, dial 411. This number is valid for all of New York. If calling internationally, all numbers must be preceded by +1 before dialing the three-digit area code and seven-digit number.

16.13 Cellular Coverage

Opinion from the local firms is that Verizon Wireless has the best coverage for the area. AT&T and Sprint have moderate coverage that includes roaming, and US Cellular is spotty.

16.14 Cellular Phones and Rentals

There are several Verizon Wireless and AT&T Wireless stores in Watertown, but no one does short term phone rentals. One alternative can be found at <http://www.phonerentalusa.com/>.

16.15 Embassies & High Commissions

The countries chosen to be listed here are based on the international competitors of years past.

Consulate General of Canada
HSBC Center, Suite 3000
Buffalo, NY 14203-2884
716.858.900
fax: 716.852.4340
email: bfalo@international.gc.ca

Canadian Border Services Agency
Ottawa Ontario
Canada K1A 0L8
204.983.3500, 506.636.5064
email: cbsa-asfc@canada.gc.ca

Consulate General of Ireland
345 Park Avenue, 17th Floor
New York, NY 10154-0037
212.319.2552

Embassy of Ireland
2234 Massachusetts Avenue NW
Washington, DC 20008
202.462.3939
fax: 202.232.5993

Consulate General of the Republic of Poland
233 Madison Avenue
New York, NY 10016
646.237.2100, 212.686.1541
fax: 646.237.2105, 212.686.3219
email: kgrpny@aol.com

16.16 Banks

Community Bank
14216 State Street
Harrisville, NY 13648
315.543.2678

Community Bank
7605 North State Street
Lowville, NY 13367
315.376.6556

HSBC Bank
7550 South State Street
Lowville, NY 13367
315.376.4527

Key Bank
9760 Main Street
Croghan, NY 13327
315.346.6415

Key Bank
7647 North State Street
Lowville, NY 13367
315.376.6584

16.17 ATM Locations

On Main Street in Croghan:
Key Bank

On State Street in Lowville:
Community Bank
Key Bank
HSBC Bank

On State Street in Harrisville:
Community Bank

16.18 Foreign Currency Exchange

The American currency system is based on dollar and cent denominations. Coins are 1c, 5c 10c, 25c, and 50c. Notes are \$1, \$5, \$10, \$20, \$50 and \$100.

As of August 28, 2008 the approximate exchange rate for one US dollar was:
€1.46 Euros
£1.82 United Kingdom Pounds
\$0.94 Canadian Dollars

16.19 Visa Requirements

Full details of all visa requirements for each country is available from the US State Department at http://travel.state.gov/travel/tips/brochures/brochures_1229.html

16.20 Departure Tax

All international flights coming to the US include the Departure Tax in the price of the ticket.

16.21 Country Code Listing & Time Difference

If calling a US number from outside the country, the country code is 1.

Time difference between Rally Headquarters and various other locations:

Ireland: HQ is five hours behind.

Sweden: HQ is six hours behind.

Australia: HQ is eight hours ahead (but previous calendar day).

16.22 Maps

The recommended map to use is the Adirondack-North Country Road Atlas by Jimapco, which is a large format book. There is no bookstore in Harrisville, the closest one is in Watertown. However, these maps can be purchased at the Stewart's Shop on Main Street (State Route 3) in Harrisville.

16.23 Restaurants

A variety of restaurants are available in Harrisville and adjacent towns. Some that the locals recommend are:

- Rose Garden Restaurant, 8204 Main Street, Harrisville - lunch, dinner
- Village Inn Restaurant & Bar, 8208 Main Street, Harrisville - breakfast, lunch, dinner
- Pastamoré, Main Street, Harrisville - lunch, dinner
- Ziggy's on Lake Bonapart, South Shore Road, Harrisville - lunch, dinner - weekends only

- Schulz's Fastidious Food, 9861 State Route 812, Croghan - breakfast, lunch, dinner
- The Family Cupboard Restaurant, 9680 State Route 812, Croghan - breakfast, lunch, dinner
- Vinny's Pizzeria, 9786 Main Street, Croghan - lunch, dinner
- Good Ol' Wishy's, 9779 Main Street, Croghan - lunch, ice cream and soda shop

- The Chatterbox Diner, 266 State Street, Carthage
- The Church Street Diner, 107 Church Street, Carthage
- Superior Restaurant, 274 State Street, Carthage - lunch, dinner
- Stefano's Pizzeria, 258 State Street, Carthage - lunch, dinner
- Sahara Restaurant, 39936 State Route 3, Carthage
- Roma's, 17 Bridge Street, Carthage
- Keddy's 15 Bridge Street, Carthage

- Gary's Restaurant, 5424 Shady Avenue, Lowville - breakfast, lunch, dinner
- [Jeb's Restaurant & Bar](#), 5403 Shady Avenue, Lowville - lunch, dinner
- Cafe Z, 7594 South State Street, Lowville - coffee shop

- Casablanca Restaurant & Bar, 413 East Main Street, Gouverneur - dinner
- [Clearview Restaurant](#), 1180 US Highway 11, Gouverneur
- Greg's Restaurant, 8 Rock Island Street, Gouverneur
- [Oswegatchie Coffee Company](#), 117 East Main Street, Gouverneur - coffee shop

16.24 Equipment Rental

Seaway Rental Corp.
25145 State Route 3
Watertown, NY 13601
315.788.4700

16.25 Copy Service

[Coughlin Printing Group](#)
7565 South State Street
Lowville, NY 13367
315.376.3224

Coughlin Printing Group
15 Bridge Street
Carthage, NY 13619
315.496.4717

Staples
1283 Arsenal Street #16
Watertown, NY 13601
315.782.2019

16.26 Electronics

Radio Shack
417 South Clinton Street
Carthage, NY 13619
315.493.3050

16.27 Public Internet Access

Internet access is available at the following libraries:

Harrisville Free Library
8209 Main Street
Harrisville, NY 13648
315.543.2577

Croghan Free Library
Main Street
Croghan, NY 13327
315.346.6521
M 12pm - 5pm, W 12pm - 8pm
F 12pm - 5pm and 7pm - 9pm
(also has fax and copy services)

16.28 Computer Equipment – Hire & Technical Support

Rent-A-Center
22080 US Highway 11
Watertown, NY 13601
315.782.0614

Hunt's Computers
7686 North State Street
Lowville, NY 13367
315.376.7757

Rentway
1283 Arsenal Street
Watertown, NY 13601
315.185.8673

16.29 Auto Parts Stores

Advance Auto Parts
12 North Broad Street
Carthage, NY 13619
315.493.2395

Fisher Auto Parts, Inc.
161 Main Street
Lowville, NY 13367
315.376.6554

Autozone
1020 Arsenal Street
Watertown, NY 13601
315.786.1922

Gouverneur Auto Parts & Supply, Inc.
18 Park Street
Gouverneur, NY 13642
315.287.1600

G & R Auto Parts
250 East Main Street
Gouverneur, NY 13642
315.287.1430
(also has machine shop services)

Lowville Auto Parts
7379 Utica Boulevard
Lowville, NY 13367
315.376.7111

16.30 Auto Salvage Yards

Watertown Main Auto Parts
620 W. Main Street
Watertown, NY 13601
315.788.1170

Pat's Used Auto Parts
7734 Number Four Road
Lowville, NY 13367
315.376.1912

16.31 Tire Mounting and Supply

Burkart Brothers Garage
7501 South State Street
Lowville, NY 13367
315.376.3313

Smithers Tire Service, Inc.
357 West Main Street
Gouverneur, NY 13642
315.287.2930

Chiappone's Tire Warehouse
557 West Main Street
Watertown, NY 13601
315.782.1900

16.32 Car Manufacturers

Local Car Dealers include:

Davidson Auto Group Nissan-Buick-Pontiac-GMC
18423 Outer Arsenal Street
Watertown, NY 13601
315.482.7700

Fucillo Hyundai-Mitsubishi-Subaru
18822 US Route 11
Watertown, NY 13601
315.782.1600

Drum Honda
18375 US Route 11
Watertown, NY 13601
315.788.8200

Waite Toyota
18406 US Route 11
Watertown, NY 13601
315.788.6022

16.33 Locksmiths

John Law Lock & Key Service
1204 Superior
Watertown, NY 13601
315.771.5604, 315.788.4310

Rojac Security Services
95 Front Street
Carthage, NY 13619

16.34 Vinyl

American Advertising & Sign Co.
Marshey Road
Harrisville, NY 13648
315.543.2541

Heritage Graphics
6539 Cross Road
Beaver Falls, NY 13305
315.346.1036

Lee Signs
7613 North State Street
Lowville, NY 13367
315.376.8629

16.35 Fire Extinguisher Certification

Mellnitz's Extinguisher Service
Lewis County, NY
315.376.2535
email: pjmd6@hotmail.com

Northern Fire Equipment, Inc.
20952 County Route 16
Watertown, NY 13601
315.788.8217

17 Scrutineering Sealing and Marking

17.1 Scrutineering

The driver and navigator do not have to be present at scrutineering. However, their helmets, driving suits, race shoes and other safety gear must be examined at the same time the vehicle is examined. Riders must be present with their motorcycle at scrutineering. Scrutineering will check the safety and eligibility of the vehicles to compete. Vehicles may also be checked for general road-worthiness, homologation papers, verification of Vehicle Identification Number (VIN), or other aspects of vehicle legality.

Log books will be retained by the Chief Scrutineer. They may be picked up at the Awards Party. The Chief Scrutineer will be made aware of any DNFs and those vehicles will be inspected before the log books is returned. Following the event, any remaining log books may be mailed to you at your expense by contacting the Chief Scrutineer.

17.1.1 Date, Time, and Place

Scrutineering will be at the Town of Diana Office.

Diana Town Office
State Street / State Route 812 / State Route 3
Harrisville, NY 13684
N 44' 09.313" W 75' 18.941"

Scrutineering will be open during the following times:
Friday, September 18, 1 - 8 pm
Saturday, September 19, 9 - 11 am

Registration will not be open on Sunday.

17.1.2 Directions to Scrutineering From Registration

Exit registration. Turn right onto driveway. Follow driveway past blue maintenance facility to the yellow maintenance facility (pole barn) at the rear of the property.

17.1.3 Preparations to be Made to the Vehicle Prior to Arrival

The following items should be prepared before the vehicles undergo scrutineering:

- Tech sheet should be completed with vehicle number, event name and date, and team names
- Appropriate number backers or white space and numbers should be in place
- All organizer provided stickers should be in place

17.2 Post-Event Scrutineering

17.2.1 Date, Time, and Place

Upon completion of the event, post-event scrutineering will take place at the Harrisville Fire Hall service area. Competitors will be instructed by the Chief Scrutineer to the scrutineer location upon arrival at the final control.

17.2.2 Procedure

After clearing the final control the Chief Scrutineer will notify any competitors who need to proceed to a Parc Fermé for scrutineering. Vehicles will be checked for working catalytic converters and for the proper turbo restrictors at a minimum. The location will be an area within the service area designated by the Chief Scrutineer.

18 Start Procedure

18.1 Date, Place, and Time

	Place	Time
Saturday Start	American Maple Museum	3:31 pm
Sunday Start	Harrisville Scenic Overlook	10:31 am

18.2 Procedure

A preliminary Start Order will be published at the Diana Town Office on Saturday, September 19, 2009, at 9 am. The official Start Order will be posted Saturday, September 19, 2009 at the American Maple Museum Parc Exposé. There will be no ceremonial start.

All competing vehicles and crews must report to the start area and the Parc Exposé on both Saturday and Sunday. All crews are responsible for containing and disposing of their trash and other waste. All vehicles must be parked on a ground cover / tarp for the collection of trash and waste fluids.

The starter will count down vehicles verbally. Vehicles will be released on one minute intervals. Motorcycles will be released first followed by cars. Motorcycles and cars will be released on one minute intervals. Thirty-second intervals will be considered for motorcycles if more than 29 motorcycles are scheduled to start the rally.

19 Finish Procedure

19.1 Date, Place, and Time

	Place	Time
Saturday Finish	Adirondack Camp Service Area	11 pm
Sunday Finish	Harrisville Fire Hall	6 pm

19.2 Procedure

Upon arrival, vehicles will clear the final control. Early check in is allowed only at the final control of each day in accordance with GRR 2.19.2.2. Competitors may declare their check-in minute if desired. They will then be directed either to impound or to service by the Chief Scrutineer.

19.3 Awards Party

A casual awards party will be held at the Harrisville Fire Hall. Dinner will include barbecued chicken, salted potatoes, green beans and beverages.

Harrisville Fire Hall
14226 Church Street
Harrisville, NY 13684
N 44' 08.958" W 75'19.401"

20 PR Activities

20.1 Events

Parc Exposé	Saturday afternoon	2 - 3:30 pm	American Maple Museum
Start	Saturday afternoon	3:31 pm	American Maple Museum
Parc Exposé	Sunday morning	9:30 am	Harrisville Scenic Overlook
Start	Sunday morning	10:31 am	Harrisville Scenic Overlook
Finish	Saturday evening	6pm	Harrisville Fire Hall
Awards Ceremony	Saturday evening	7 - 10 pm	Harrisville Fire Hall
After Party	Saturday night	10 pm	The Village Inn, Harrisville

20.2 Advertising

Entities wishing to advertise at any of the PR events must do so through the sponsorship program. Contact Amy Feistel for more information or to receive a sponsorship package.

21 Event Passes and Plates

21.1 Event Passes

All participants must wear waiver wristbands. These will be required for entering time controls, entering spectator areas and the service area.

Wristband Color	Who wears them
Red	Drivers, Navigators, Riders, Service Crew members Officials, Stage Marshals, HAM Radio Operator volunteers, Registered Media
Yellow	Spectators, Adventure Rally participants

Officials of the event will also be identified as detailed below.

Marshals	Orange vests
Stage Captain	Orange vests
Scrutineers	Maroon and black shirts, name tags
Other Officials	Name tags

21.2 Event Plates

There will be no event plates (metal hood plates) issued for this event.

22 Medical & Safety Services

22.1 Event Emergency Contact Phone Number

You may contact Anders Green, the Clerk of the Course *in case of an emergency only*. This line must to be kept clear for medical and police emergencies only. Phone number: 919.697.5282

22.2 Local Municipal Safety Contact Phone Numbers

22.2.1 Hospitals

Carthage Area Hospital
1001 West Street Road
Carthage, NY 13619
315.493.1000

Samaritan Medical Center
830 Washington Street
Watertown, NY 13601
315.785.4000

Lewis County General Hospital
7785 North State Street
Lowville, NY 13367
315.376.5200

22.2.2 Ambulance

Carthage 315.493.1913
Gouverneur 315.287.1311

Lewis County 315.376.7711

22.2.3 Police

Carthage 315.493.4821
Gouverneur 315.287.2121

Lowville 315.3763.6511
Watertown 315.782.2233

22.2.4 County Sheriff

Lewis County Sheriff Department 315.376.3511
St. Lawrence County Sheriff Department 315.379.2222

22.2.5 Firefighters

Gouverneur 315.287.1537

Lowville 315.376.6333

Harrisville 315.543.2833

23 Administrative Checks

23.1 Location

Registration will be at the Town of Diana Office.

Diana Town Office

State Street / State Route 812 / State Route 3

Harrisville, NY 13684

N 44' 09.313" W 75' 18.941"

23.2 Service Vehicle Registration

All service vehicles must be registered with the rally. All service vehicles must carry at least the same amount of insurance coverage that is required for a competition rally car.

For teams renting service vehicles, we recommend contacting the rental company well in advance so you can obtain proper insurance papers. Alternatively, we will also accept copies of your personal policy showing liability coverage when driving other vehicles. You will also need to provide proof of state registration for the vehicle.

23.3 Vehicle Registration & Licensing

All competition vehicles must be registered either with a state agency, or, in the case of imported cars, the federal government. All competition vehicles must be insured for public road travel. Providing these documents is part of entering the event and completing administrative checks.

24 Spectators

24.1 Spectator Guides

Access to the spectator areas requires a wristband. Competitors and service crew may use their waiver wristbands. Spectators wondering "How can I watch the rally?" can purchase Spectator Guides for \$10 at the following locations:

Pastamoré
Main Street, Harrisville, NY 13684
315.543.2112

Nice 'N' Easy
Highway 812 and Highway 3, Pitcairn, NY 13648
315.543.7618

Nice 'N' Easy
Main Street, Croghan, NY 13327
315.346.6393

Indian River General Store
11014 State Route 812, Croghan, NY 13327
315.346.1488

American Maple Museum
 9753 State Route 812
 Croghan, NY 13327

The Spectator Guide includes short biographies of the competitors, a rally schedule, a spectator area matrix, directions to each spectator location and sponsor information. Wristbands are free with the purchase of a Spectator Guide and will also be available upon arrival at the spectator areas.

24.2 Spectator Areas Schedule

Saturday Spectator Area	Stage	Cars and Bikes Scheduled
Texas West	Texas	4:00, 6:10, and 8:25pm
Jerdan Falls North	Jerden Falls	4:25, 6:30, and 8:45pm
Jerdan Falls South	Jerden Falls	4:25, 6:30, and 8:45pm
Tidd West	Tidd	4:50, 7:00 and 9:15pm
Tidd East	Tidd	4:50, 7:00 and 9:15pm

Sunday Spectator Area	Stage	Cars and Bikes Scheduled
Fullerville South	Fullerville	1:15 and 4:50pm

24.3 Parc Exposé and Service Areas Schedule

Area	Date and Time
Parc Exposé and start at American Maple Museum	Saturday, September 19, 2pm
Adirondack Camp Service Area	Saturday, September 19, 5:10 and 7:20pm
Parc Exposé and start at Harrisville Scenic Overlook	Sunday, September 20, 9:30am
Harrisville Fire Hall Service Area	Sunday, September 20, 1:50pm

24.4 Spectator Area Travel Time Matrix

This grid shows the estimated time and distance to travel between spectator areas.

Friday Spectator Areas

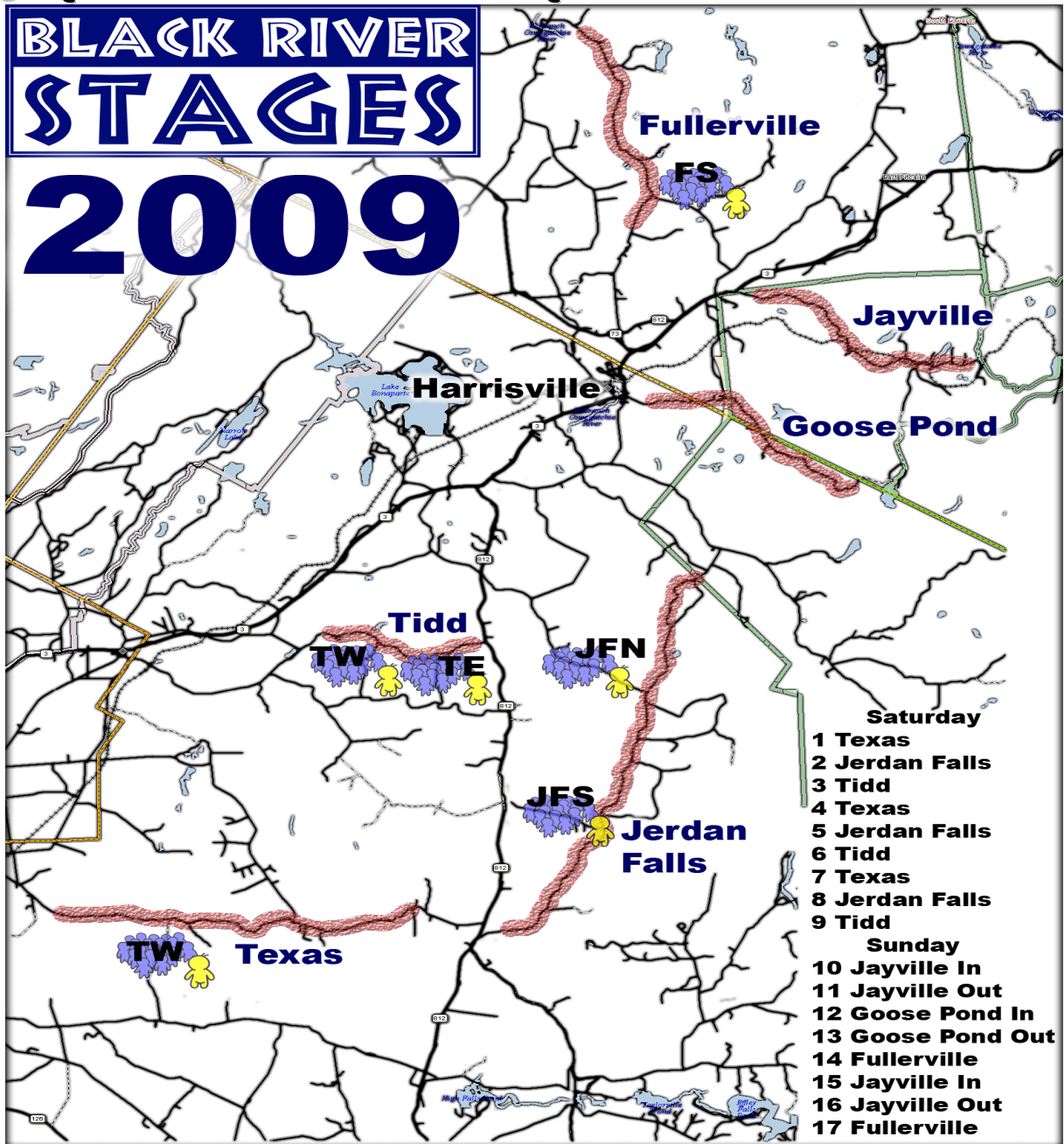
	Jerdan Falls North	Jerdan Falls South	Texas West	Tidd West	Tidd East	Adirondack Camp Service
Jerdan Falls North	0	11 miles 16 minutes	23 miles 34 minutes	11 miles 16 minutes	9 miles 14 minutes	10 miles 15 minutes
Jerdan Falls South	11 miles 16 minutes	0	16 miles 23 minutes	8 miles 13 minutes	6 miles 9 minutes	12 miles 18 minutes
Texas West	23 miles 34 minutes	16 miles 23 minutes	0	20 miles 29 minutes	18 miles 26 minutes	22 miles 31 minutes
Tidd West	11 miles 16 minutes	8 miles 13 minutes	20 miles 29 minutes	0	3 miles 5 minutes	12 miles 18 minutes
Tidd East	9 miles 14 minutes	6 miles 9 minutes	18 miles 26 minutes	3 miles 5 minutes	0	10 miles 15 minutes
Adirondack Camp Service	10 miles 15 minutes	12 miles 18 minutes	22 miles 31 minutes	12 miles 18 minutes	10 miles 15 minutes	0

Saturday Spectator Areas

	Fullerville South	Harrisville Fire Hall Service
Fullerville South	0	7 miles 10 minutes
Service	7 miles 10 minutes	0

Competitors or volunteers, please note that your waiver wristband will also grant you access to the spectator areas.

24.5 Spectator Area Overview Map



24.6 Directions to Spectator Areas

All directions start with “From Scenic Overlook” and assume you are at the intersection of Main Street and US Route 812 in Harrisville, where there is a stop sign.

24.6.1 Jerdan Falls North

GPS: N44 03.334 W75 18.424

- From Scenic Overlook, turn left onto Routes 812 and 3.
- At the split of Routes 812 and 3, turn left and continue on Route 812.
- After driving 2 miles, turn left onto Kimballs Mill Road.
- After driving 3 miles, arrive at the spectator area.

24.6.2 Jerdan Falls South

GPS: N44 00.761 W75 19.326

- From Scenic Overlook, turn left onto Routes 812 and 3.
- At the split of Routes 812 and 3, turn left and continue on Route 812.
- After driving 7 miles, turn left onto Dutton Road.
- After driving 2 miles, arrive at the spectator area.

24.6.3 Texas West

GPS: N43 59.042 W75 28.642

- From Scenic Overlook, turn left onto Routes 812 and 3.
- At the split of Routes 812 and 3, turn left and continue on Route 812.
- After driving for 15 miles, turn right onto Old State Road.
- After driving for 5 miles, turn right onto Aspen Hollow Truck Trail.
- After driving 2 miles, arrive at the spectator area.

24.6.4 Tidd West

GPS: N44 04.317 W75 24.168

- From Scenic Overlook, turn left onto Routes 812 and 3.
- At the split of Routes 812 and 3, turn left and continue on Route 812.
- After driving for 5 miles, turn right onto Patchin Truck Trail.
- After driving for 3 miles, turn right onto Henry Road.
- After driving for 1.5 miles, arrive at the spectator area.

24.6.5 Tidd East

GPS: N4404.069 W7522.938

- From Scenic Overlook, turn left onto Routes 812 and 3.
- At the split of Routes 812 and 3, turn left and continue on Route 812.
- After driving for 5 miles, turn right onto Patchin Truck Trail.
- After driving 1.5 miles, turn right onto Wisner Truck Trail.
- After driving for 1 mile, arrive at the spectator area.

24.6.6 Fullerville South

GPS: N44 12.778 W75 18.296

- From Scenic Overlook, turn right onto Routes 812 and 3.
- At the split of Routes 812 and 3, stay right and continue on Route 3.
- After driving 2.5 miles, turn left onto Edwards Road.
- After driving 0.25 miles, turn left onto Fullerville Road.
- After driving 2 miles, arrive at the spectator area.

24.7 Directions to Service Area

All directions start with “From Scenic Overlook” and assume you are at the intersection of Main Street and US Route 812 in Harrisville, where there is a stop sign.

24.7.1 Adirondack Camp Service Area

GPS: N 44' 04.521" W 75' 28.474"

- From Scenic Overlook, turn left onto Routes 812 and 3.
- After driving 9.7 miles, turn right onto drive, entering service area.

24.7.2 Harrisville Fire Hall Service Area

GPS: N 44' 08.958" W 75'19.401"

- From Scenic Overlook, turn left onto Routes 812 and 3.
- After driving 0.25 miles, turn right onto Church Street.
- After driving 0.10 miles, turn right into the Fire Hall parking lot and service area.

25 Appendix 1 Itineraries

25.1 Twilight Schedule

According to the U.S. Naval Observatory the sun has the following schedule during the event:

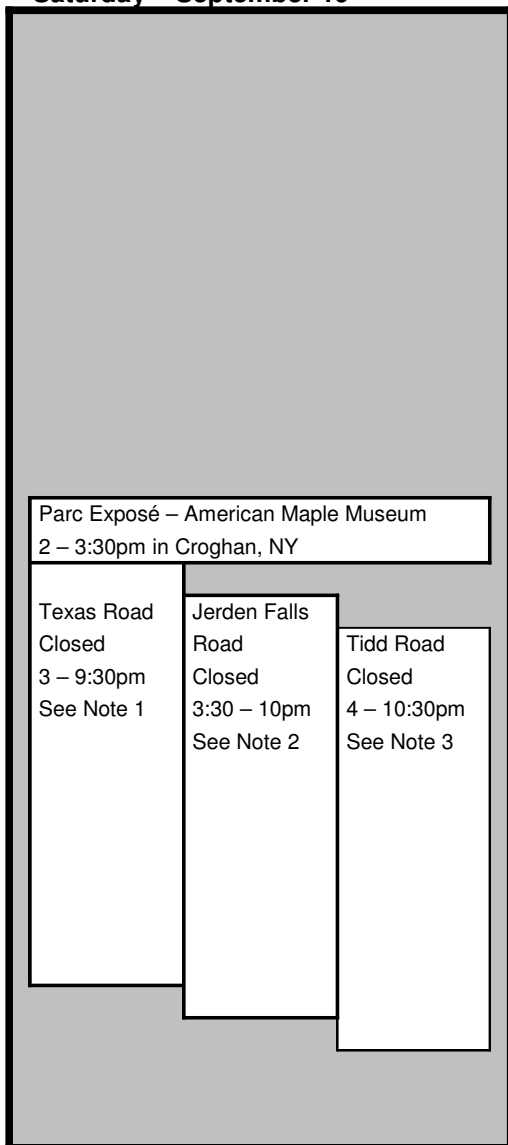
Saturday Sunrise	6:47 am
Saturday Sunset	7:05 pm
Saturday End Civil Twilight	7:34 pm
Sunday Sunrise	6:48 am
Sunday Sunset	7:03 pm
Sunday End Civil Twilight	7:32 pm

Black River Stages 2009

Road Closure Schedule

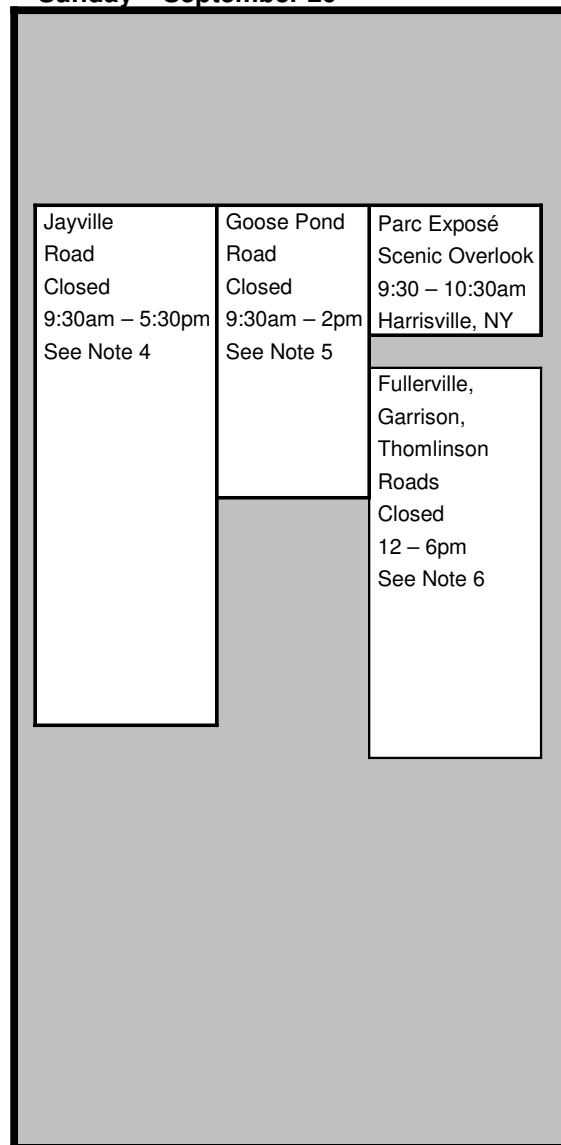
Saturday – September 19

7:00 AM
8:00 AM
9:00 AM
10:00 AM
11:00 AM
Noon
1:00 PM
2:00 PM
3:00 PM
4:00 PM
5:00 PM
6:00 PM
7:00 PM
8:00 PM
9:00 PM
10:00 PM
11:00 PM



Sunday – September 20

7:00 AM
8:00 AM
9:00 AM
10:00 AM
11:00 AM
Noon
1:00 PM
2:00 PM
3:00 PM
4:00 PM
5:00 PM
6:00 PM
7:00 PM
8:00 PM
9:00 PM
10:00 PM
11:00 PM



These roads are being raced multiple times; however, there will be short windows of time between each running to allow for necessary traffic. Each of these short times will generally have a window of less than five minutes available for access. **All needs to enter or exit should be arranged in advance by contacting the Clerk of Course, Anders Green, at 919.697.5282. All emergencies should be reported by calling 911.** The following notes give *approximate* times that this access will occur.

Saturday – September 19

- Note 1 – Texas Road: estimate access plus or minus 20 minutes from 5:15pm and 7:25pm.
- Note 2 – Jerden Falls Road: estimate access plus or minus 20 minutes from 5:45pm and 7:45pm.
- Note 3 – Tidd Road: estimate access plus or minus 20 minutes from 6:15pm and 8:15pm.

Sunday – September 20

- Note 4 – Jayville Road: estimate access plus or minus 20 minutes from 11:45am and 1:15pm.
- Note 5 – Goose Pond Road: estimate access plus or minus 20 minutes from 11:45am.
- Note 6 – Fullerville, Garrison, Thomlinson Roads: estimate access plus or minus 20 minutes from 2:45pm.

Black River Stages Stage Schedule

TC / SS		Distance			Target Minutes	First Vehicle	
		Stage	Transit	Total			
Leg 1 Saturday September 19 2009							
0	Start – Maple Museum in Croghan					3:31 PM	Section 1
	Transit		18.28	25			
1	Texas 1	5.66		8	3:59 PM		
	Transit		2.97	10			
2	Jerdan Falls 1	8.43		14	4:20 PM		
	Transit		9.18	14			
3	Tidd 1	3.60		10	4:51 PM		
	Transit		2.56	8			
3A	Service A – Campground			20	5:09 PM		
3B	Regroup			15			
		17.69	32.99	50.68			

	Transit		9.51	20			Section 2
4	Texas 2	5.66		8	6:07 PM		
	Transit		2.97	10			
5	Jerdan Falls 2	8.43		14	6:28 PM		
	Transit		9.18	14			
6	Tidd 2	3.60		10	6:59 PM		
	Transit		2.56	8			
6A	Service B – Campground			20	7:17 PM		
6B	Reseed			20			
		17.69	24.22	41.91			

	Transit		9.51	20			Section 3
7	Texas 3	5.66		8	8:20 PM		
	Transit		2.97	10			
8	Jerdan Falls 3	8.43		14	8:41 PM		
	Transit		9.18	14			
9	Tidd 3	3.60		10	9:12 PM		
	Transit		2.56	8			
9A	Finish – Campground				9:30 PM		
		17.69	24.22	41.91			

Leg 1 Total		53.07	81.43	134.50			
--------------------	--	--------------	--------------	---------------	--	--	--

TC / SS		Distance			Target Minutes	First Vehicle	
		Stage	Transit	Total			
Leg 2 Sunday September 20 2009							
9B	Start – Scenic Overlook in Harrisville					10:31 AM	Section 4
	Transit		4.47	10			
10	Jayville In 1	4.57	(Note 1)	10	10:44 AM		
	Transit		0.29	40			
11	Jayville Out 1	4.34	(Note 1)	10	11:37 AM		
	Transit		4.89	10			
12	Goose Pond In	4.79	(Note 1)	10	12:00 PM		
	Transit		0.20	40			
13	Goose Pond Out	4.70	(Note 1)	10	12:53 PM		
	Transit		4.86	10			
14	Fullerville 1	4.49		10	1:16 PM		
	Transit		13.58	25			
14A	Service C – Fire Hall			45	1:51 PM		
14B	Regroup			20			
		22.89	28.29	51.18			

	Transit		4.46	10			Section 5
15	Jayville In 2	4.57		10	3:09 PM		
	Transit		0.29	60			
16	Jayville Out 2	4.34		10	4:22 PM		
	Transit		6.54	14			
17	Fullerville 2	4.49		10	4:49 PM		
	Transit		13.58	25			
17A	Finish – Fire Hall				5:24 PM		
		13.40	24.87	38.27			

Leg 2 Total		36.29	53.16	89.45			
--------------------	--	--------------	--------------	--------------	--	--	--

Overall Totals		89.36	134.59	223.95			
-----------------------	--	--------------	---------------	---------------	--	--	--

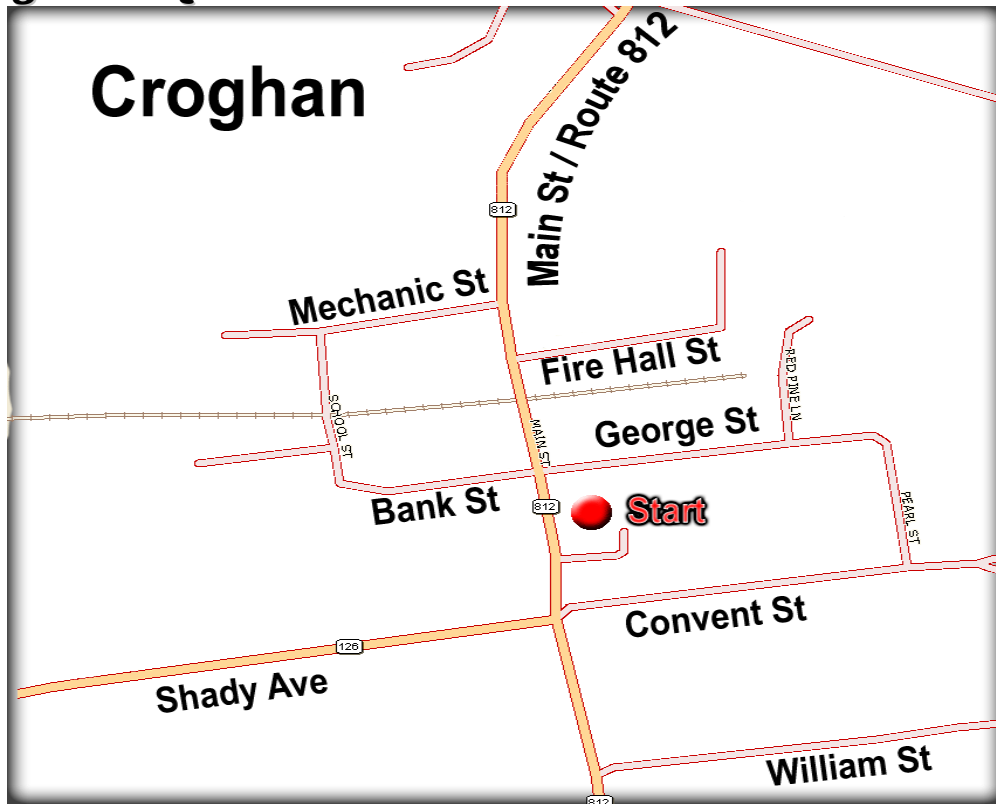
Note 1 – Cars will run Section 4 in the following order: 12,13,10,11,14.
Transit times are as scheduled. Time cards that match this order will be provided.

Sunset is 7:05pm

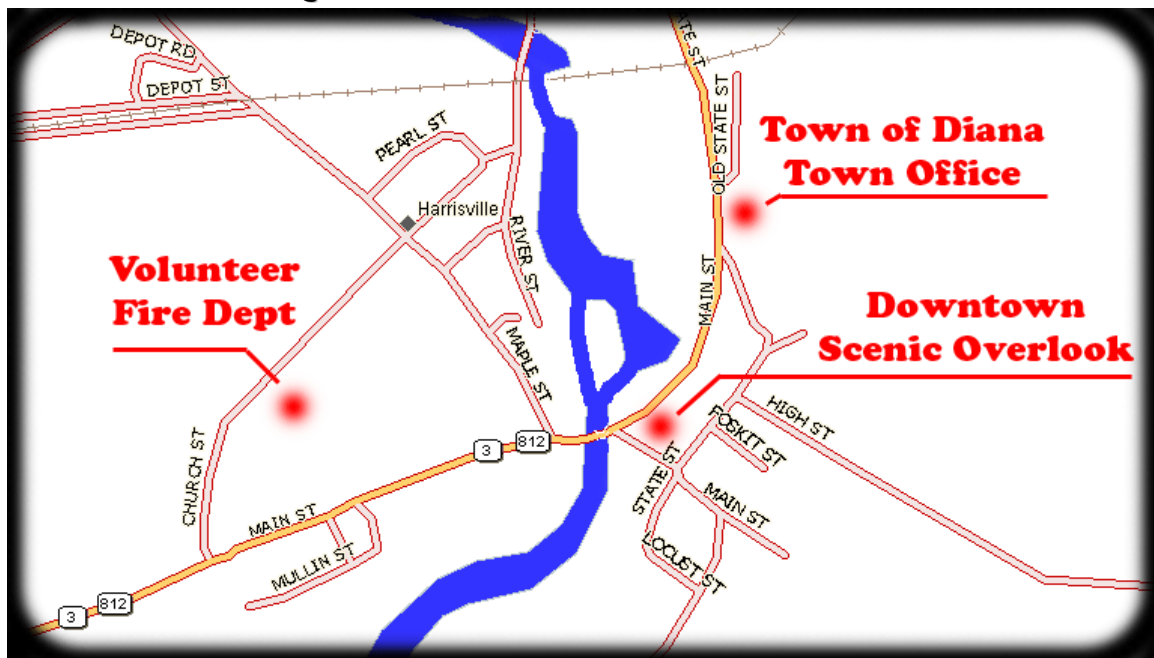
Additional Controls: 3C,14C (Regroup out)
6C (Reseed out)

26 Appendix 2 Maps

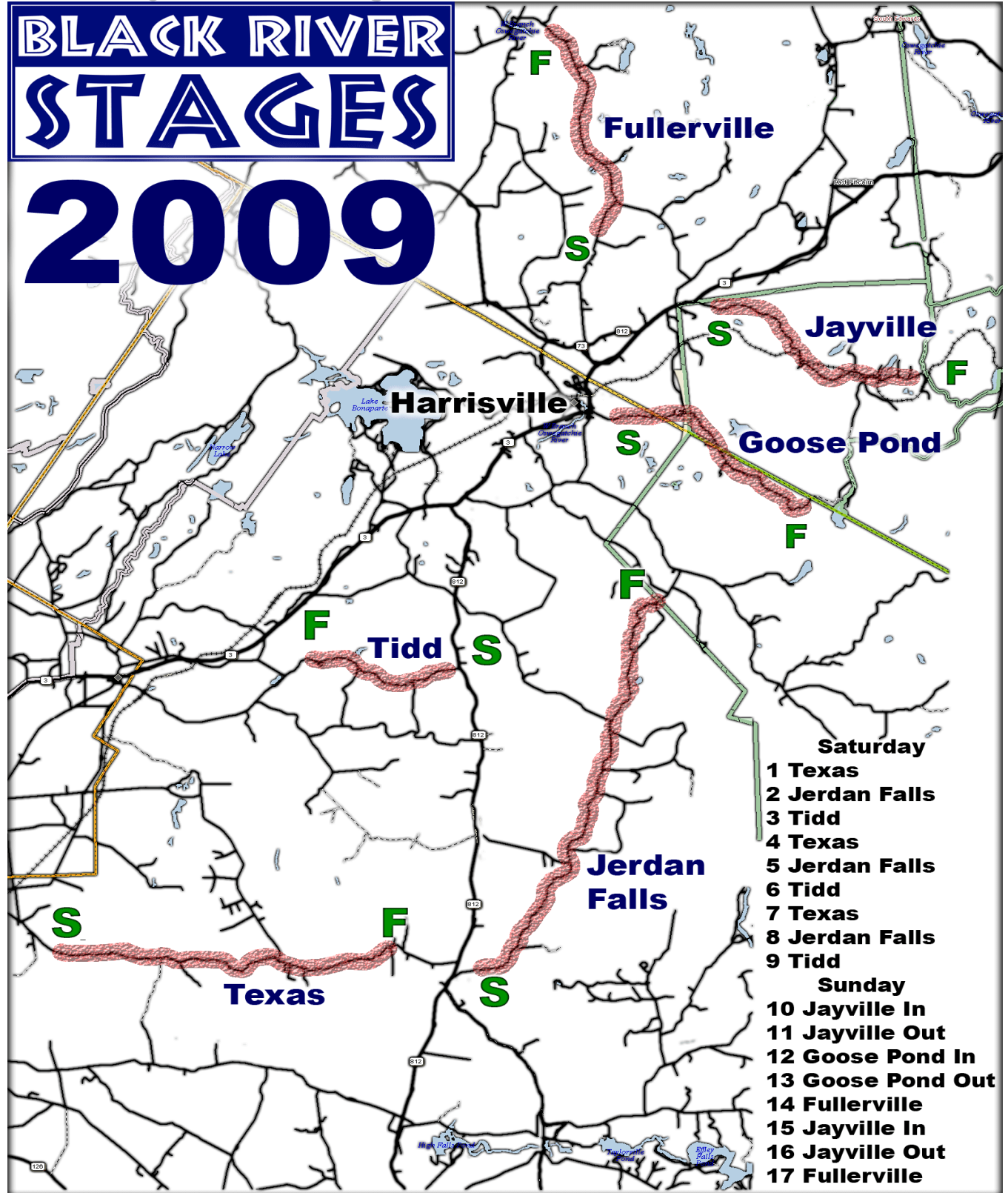
26.1 Croghan Map



26.2 Harrisville Map



26.3 Rally Overview Map



27 Appendix 3 Road Books

Some directions are located elsewhere:

Directions To	Section of Rally Guide
Scrutineering	17.1.2
Saturday Start to Service	24.7
Sunday Start to Service	24.7

27.1 Directions from Saturday Scrutineering to Start

Approximately 20 miles and 30 minutes.

- Exit Town of Diana parking lot and service area..
- Turn left onto State Routes 812 and 3.
- After driving 3.8 miles, turn left onto Route 812.
- After driving 16.6 miles, turn left into American Maple Museum parking lot and Start.

27.2 Directions from Harrisville Fire Hall Service to All Stages

These directions are supplied for those who need to retrieve a vehicle from the stages. It is assumed that you will supply your own map to supplement these instructions.

All of these direction begin the same way.

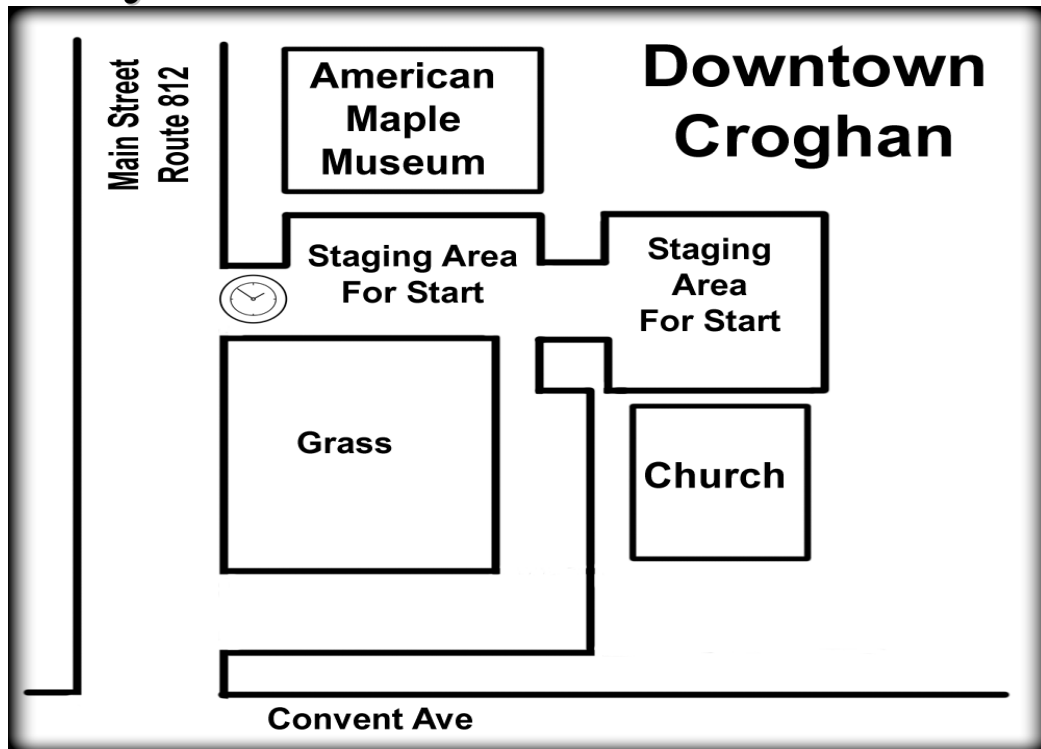
Exit the service area and turn right onto Church Street. Check the map in section 6.1.3 if you are unsure where this is located. It is the road upon which the rally vehicles enter the service area.

Jerden Falls Start	<ul style="list-style-type: none"> • Turn right onto Routes 812 and 3. • Drive 3.5 miles and turn left onto Route 812. • Drive 11 miles and turn left onto Jerden Falls Road.
Jerden Falls Finish	<ul style="list-style-type: none"> • Turn right onto Routes 812 and 3. • Drive 3 miles and turn left onto Marshey Road. • Continue driving 2.5 miles and turn right onto French Settlement Road. • Drive 3 miles and turn left onto Jerden Falls Road
Texas Start	<ul style="list-style-type: none"> • Turn right onto Routes 812 and 3. • Continue on Route 3. • Drive 7 miles and continue on Route 41 in Natural Bridge. • Drive 3 miles and turn right onto Route 40 and then turn left onto Route 42. • Drive 5 miles and turn left onto Rodgers Crossing. • Drive 1 mile and turn right onto Texas Road.
Texas Finish	<ul style="list-style-type: none"> • Turn right onto Routes 812 and 3. • Drive 3.5 miles and turn left onto Route 812. • Drive 11 miles and turn right onto Texas Road.
Tidd Start	<ul style="list-style-type: none"> • Turn right onto Routes 812 and 3. • Drive 3.5 miles and turn left onto Route 812. • Drive 3.5 miles and turn right onto Tidd Road.

Tidd Finish	<ul style="list-style-type: none"> • Turn right onto Routes 812 and 3. • Continue on Route 3. • Drive 7 miles and turn left onto Depot Street in Natural Bridge. • Stay left onto Factory Road (Route 4).
Jayville Start/Finish	<ul style="list-style-type: none"> • Turn left onto Routes 812 and 3. • Drive 1.5 miles, stay left and continue on Route 3. • Drive 2 miles and turn right onto Jayville Road.
Goose Pond Start/Finish	<ul style="list-style-type: none"> • Turn left onto Routes 812 and 3. • Drive 0.25 miles and turn right on Main Street. • Turn left on State Street. • Turn right on High Street.
Fullerville Start	<ul style="list-style-type: none"> • Turn left onto Routes 812 and 3. • Drive 1.5 miles, turn right to continue on Route 812. • Drive 0.25 miles and turn right onto Route 26. • Turn left onto Garrison Road.
Fullerville Finish	<ul style="list-style-type: none"> • Turn left onto Routes 812 and 3. • Drive 1.5 miles, turn right to continue on Route 812. • Drive 8 miles and turn right onto Route 24. • Drive 3 miles and turn right onto Sands Road.

28 Appendix 4 Drawings and Layouts

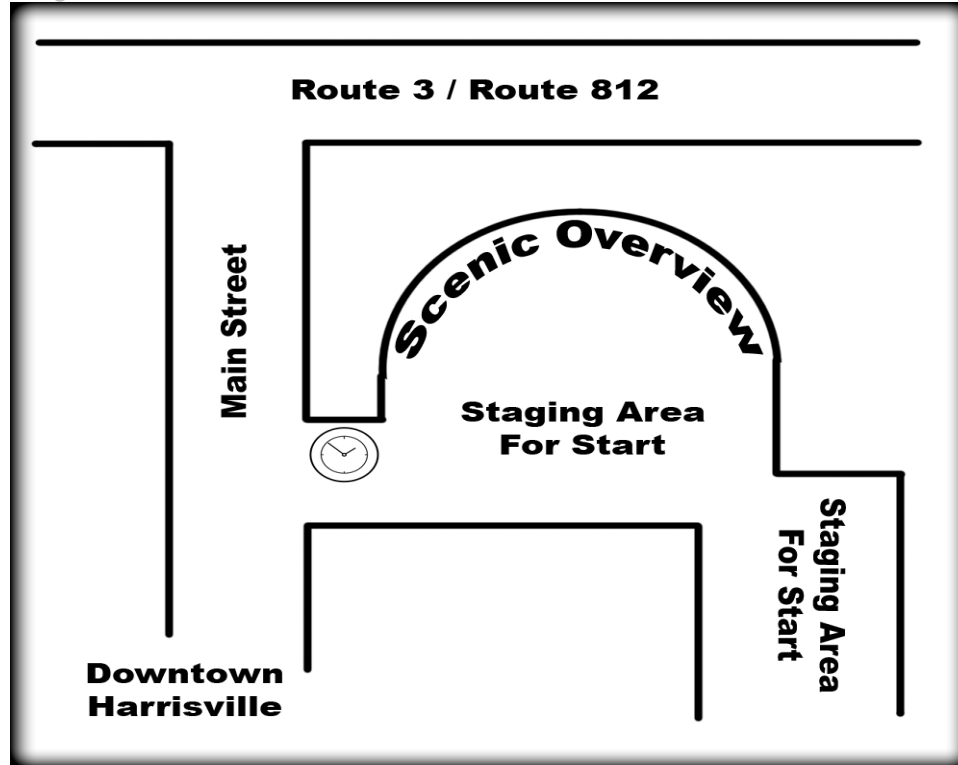
28.1 Saturday Start Area



28.2 Saturday Finish Area

For a map of the Finish Area, reference section 6.1.3 of this document.

28.3 Sunday Start Area



28.4 Sunday Finish Area

For a map of the Finish Area, reference section 6.1.3 of this document.

29 Appendix 5 Forms

29.1 Helicopter Registration Form

POSSIBILITY FOR PATIENT TRANSPORT: Yes No

I, the pilot of this registered helicopter, agree to follow the rules notified to me during the Black River Stages Rally and agree to attend the briefing.

SIGNATURE _____

DATE _____

PILOT:

Name	
Company	
Address	
Phone	
Email	
Mobile phone during the event	
Craft's FAA number	

Each helicopter selling spectator tickets to view the rally must pay a \$10 per-spectator fee to the Black River Stages Rally. This payment must be made in cash at the compulsory Helicopter Briefing.

All helicopter companies must supply copies of their insurance policies.

Please complete this form and bring to the compulsory Helicopter Briefing at Registration on Friday, September 18 at 8 pm.

29.2 Black River Stages Rally Media Accreditation Form

This form must be sent to Anders Green *at least on week prior to the rally* in order to receive a press pass. *The deadline is Tuesday, September 15, 2009.*

Your name:

First	
Last	

Your contact info:

Email	
Phone	
Emergency Contact Name & Phone	

Your address:

Address		
City		
State, Zip		

Who are you working for:

Publication		
Editor		
Agency		
Circulation		
Country		
Mailing Address		
City		
State, Zip		
Phone		

Each registered photographer will, following the event, provide to the event organizers and release rights to at least 10 high resolution pictures for use in event promotion in the following years. The organizers will host as many medium resolution (800x600) as desired by the photographer.

Please answer these questions:

What racing events have you covered?

--

What rallies have you covered?

--

To complete your application, please include all the items on the checklist:

- ___ Enclose the latest edition of your publication.
- ___ Enclose a signed letter from your editor assigning you to this rally.
- ___ Either enclose a passport style photo, or preferably, email a photo to anders@pobox.com, which will be used to create your press pass.

Printed name	
Signature	
Date	

Send this form to:

Anders Green
Lina Racing, LLC
217 Caniff Lane, Cary, North Carolina 27519
fax: 919.882.1883
email: anders@pobox.com

Upon arrival at the rally you will be required to sign a liability release waiver.